


PARK PAVING 2017

CONTRACT NUMBER: 7959

MUNIS NOs: 17317-51-200, 17318-51-130
10543-51-130, 17322-51-130, 17303-51-130,
17299-51-130

DESIGNED BY:



City of Madison
Department of Public Works
PARKS DIVISION
City-County Building, Suite 104
210 Martin Luther King, Jr. Blvd.
PO Box 2987
Madison, WI 53701-2987

play
**MADISON
PARKS**



INDEX OF SHEETS

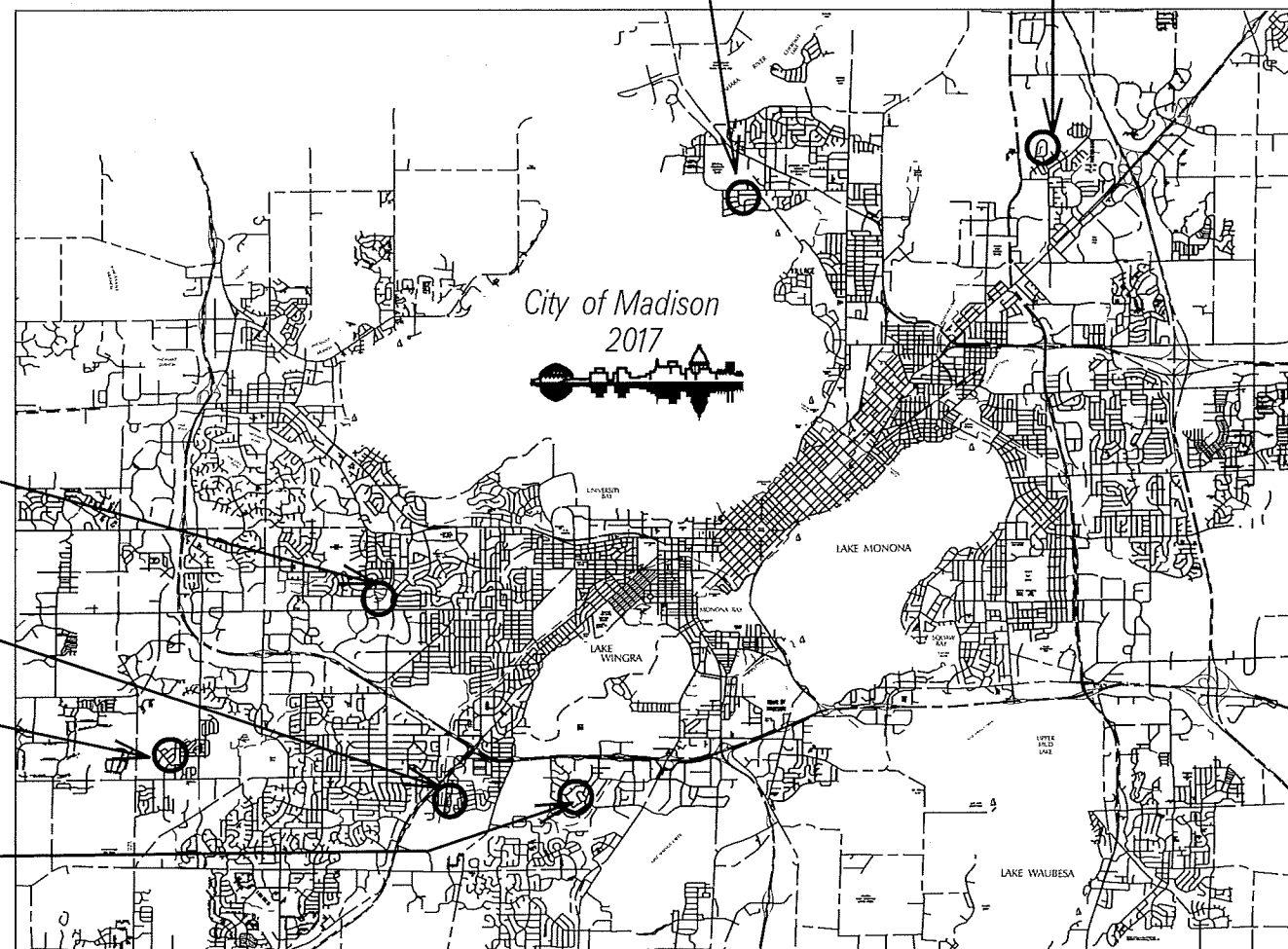
| SHEET NO. | TITLE |
|---------------|--|
| SHEET NO. 1 | |
| SHEET NO. 1.1 | GARNER: SITE ACCESS AND EROSION CONTROL |
| SHEET NO. 1.2 | GARNER: REMOVALS |
| SHEET NO. 1.3 | GARNER: GRADING |
| SHEET NO. 1.4 | GARNER: PATH PROFILE |
| SHEET NO. 1.5 | GARNER: TYPICAL SECTIONS |
| SHEET NO. 1.6 | GARNER: RESTORATION |
| SHEET NO. 2.1 | ALLIED: SITE ACCESS AND EROSION CONTROL |
| SHEET NO. 2.2 | ALLIED: REMOVALS |
| SHEET NO. 2.3 | ALLIED: GRADING |
| SHEET NO. 2.4 | ALLIED: PATH PLAN AND PROFILE |
| SHEET NO. 2.5 | ALLIED RESTORATION |
| SHEET NO. 2.6 | ALLIED: PLAYGROUND RAMP DETAIL |
| SHEET NO. 3.1 | WALDORF: PAVING |
| SHEET NO. 3.2 | WALDORF GRADING PLAN |
| SHEET NO. 3.3 | WALDORF PATH PROFILE |
| SHEET NO. 4.1 | ARBOR HILLS: SITE ACCESS AND EROSION CONTROL |
| SHEET NO. 4.2 | ARBOR HILLS: REMOVALS |
| SHEET NO. 4.3 | ARBOR HILLS: GRADING |
| SHEET NO. 4.4 | ARBOR HILLS: RESTORATION |
| SHEET NO. 5.1 | LERDAHL: SITE ACCESS AND EROSION CONTROL |
| SHEET NO. 5.2 | LERDAHL: REMOVALS |
| SHEET NO. 5.3 | LERDAHL: GRADING |
| SHEET NO. 5.4 | LERDAHL: RESTORATION |
| SHEET NO. 6.1 | WESTCHESTER GARDENS: SITE ACCESS AND EROSION CONTROL |
| SHEET NO. 6.2 | WESTCHESTER GARDENS: REMOVALS |
| SHEET NO. 6.3 | WESTCHESTER GARDENS: GRADING |
| SHEET NO. 6.4 | WESTCHESTER GARDENS: RESTORATION |
| SHEET NO. 7.1 | BASKETBALL POLE RECTANGULAR BACKBOARD DETAIL |
| SHEET NO. 7.2 | BASKETBALL POLE FAN BACKBOARD DETAIL |
| SHEET NO. 7.3 | BASKETBALL COURT STRIPING DETAIL |

WESTCHESTER GARDENS BASKETBALL COURT

PROJECT:

PARK PAVING 2017

LERDAHL PARK BASKETBALL COURT



GARNER PARK PATH

WALDORF
PARK

ALLIED PARK
COURT AND PATH

ARBOR HILLS
PARK BASKETBALL COURT

Although every effort has been made in preparing these plans and checking them for accuracy, the contractor and subcontractors must check all details and dimensions of their trade and be responsible for the same.

Drawn by: CCS DATE 4-21-17





Revised by:

SHEET TITLE:

TITLE

SHEET NUMBER:

1

-  CONSTRUCTION FENCE AND EQUIPMENT STAGING BOUNDARY
-  DISTURBANCE LIMITS
-  CONSTRUCTION ENTRANCE STONE PAD
-  SILT SOCK

EROSION CONTROL NOTES:

EROSION CONTROL MEASURES SHALL BE IN PLACE PRIOR TO ANY OTHER CONSTRUCTION ACTIVITY.

THE CONTRACTOR IS RESPONSIBLE FOR THE CONSTRUCTION AND MAINTENANCE OF ALL EROSION CONTROL MEASURES UNTIL FINAL ACCEPTANCE BY THE CITY OF MADISON.

THE CONTRACTOR SHALL INSTALL AND MAINTAIN EROSION CONTROL MEASURES IN ACCORDANCE WITH THE WDNR SOC STANDARDS AND CITY OF MADISON STANDARD SPECIFICATIONS.

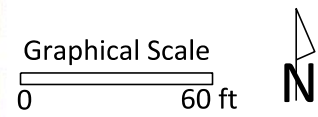
THE CONTRACTOR SHALL PROVIDE STREET CLEANING AS NEEDED ON A DAILY BASIS TO KEEP TRACKING TO A MINIMUM.

ALL DISTURBED AREAS SHALL BE RESTORED WITH 6" TOPSOIL, CLASS 1 TYPE A URBAN MATTING, AND SEED.



City of Madison
 Department of Public Works
PARKS DIVISION
 City-County Building, Suite 104
 210 Martin Luther King, Jr. Blvd.
 Madison, WI 53703

play
MADISON PARKS



PROJECT:
**PARK PAVING
 2017**

**GARNER PARK
 333 S ROSA RD
 MADISON, WI 5703**




Although every effort has been made in preparing these plans and checking them for accuracy, the contractor and subcontractors must check all details and dimensions of their trade and be responsible for the same.

| ITEM | DATE |
|---------------|------------|
| Drawn by: CCS | 5/26/17 |
| Approved by: | xx-xx-xxxx |
| | |
| | |
| | |

PUBLIC WORKS PROJECT #:
7959


SHEET TITLE:
**SITE ACCESS AND
 EROSION CONTROL**

SHEET NUMBER:
1.1

-  EXISTING ASPHALT REMOVAL
-  REMOVE EXISTING TOPSOIL AND EXCAVATE TO SUBGRADE
-  SAWCUT PAVEMENT

City of Madison
 Department of Public Works
PARKS DIVISION
 City-County Building, Suite 104
 210 Martin Luther King, Jr. Blvd.
 Madison, WI 53703

play
**MADISON
 PARKS**

Graphical Scale
 0 30 ft 

PROJECT:
**PARK PAVING
 2017**

**GARNER PARK
 333 S ROSA RD
 MADISON, WI 53705**

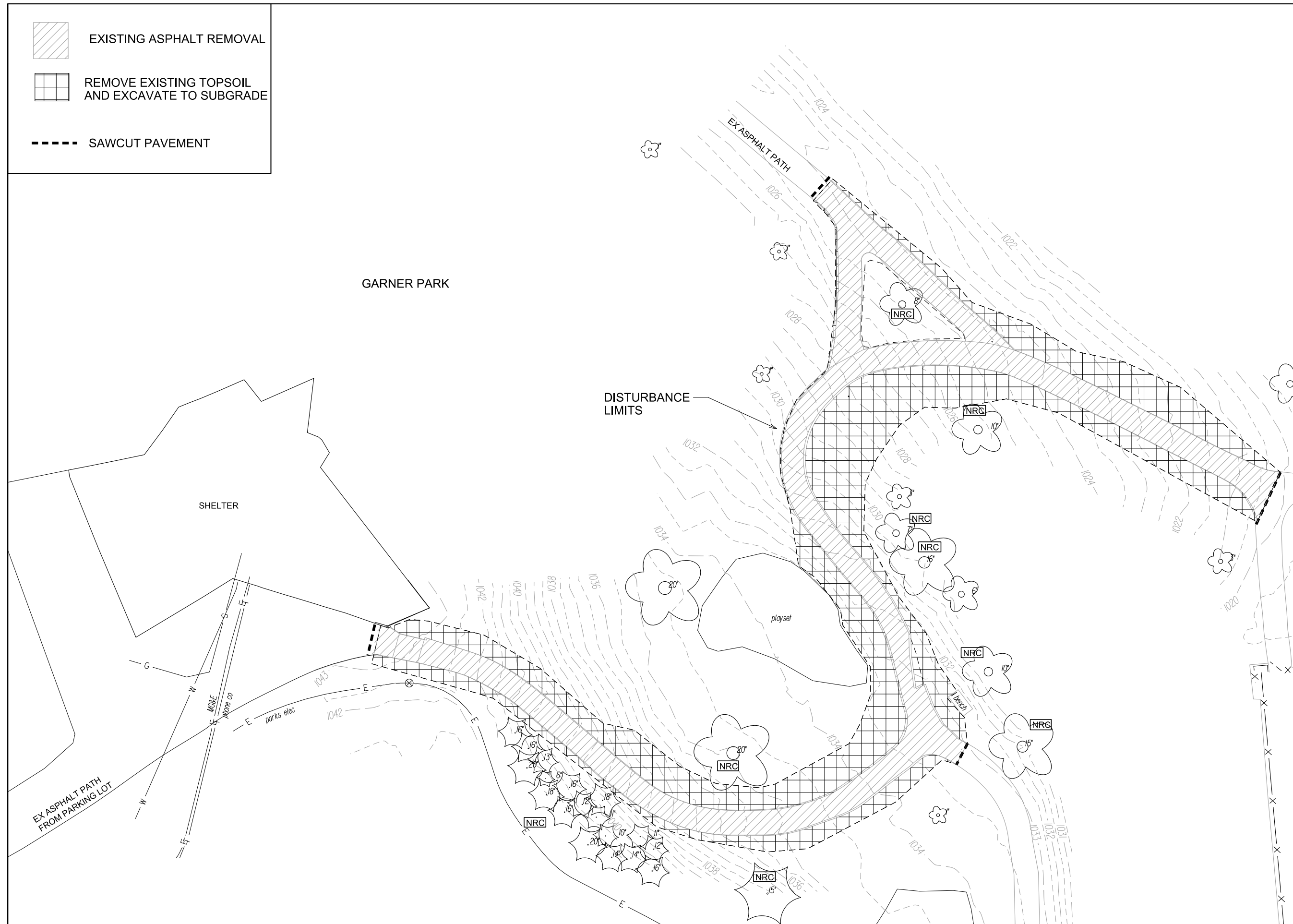
Although every effort has been made in preparing these plans and checking them for accuracy, the contractor and subcontractors must check all details and dimensions of their trade and be responsible for the same.

| ITEM | DATE |
|--------------|------------|
| Drawn by: | xx-xx-xxxx |
| Approved by: | xx-xx-xxxx |
| | |
| | |
| | |

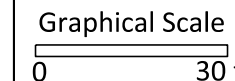
PUBLIC WORKS PROJECT #:
7959

SHEET TITLE:
REMOVALS

SHEET NUMBER:
1.2



play
**MADISON
PARKS**



PROJECT:

**PARK PAVING
2017**

**GARNER PARK
333 S ROSA RD
MADISON, WI 53705**

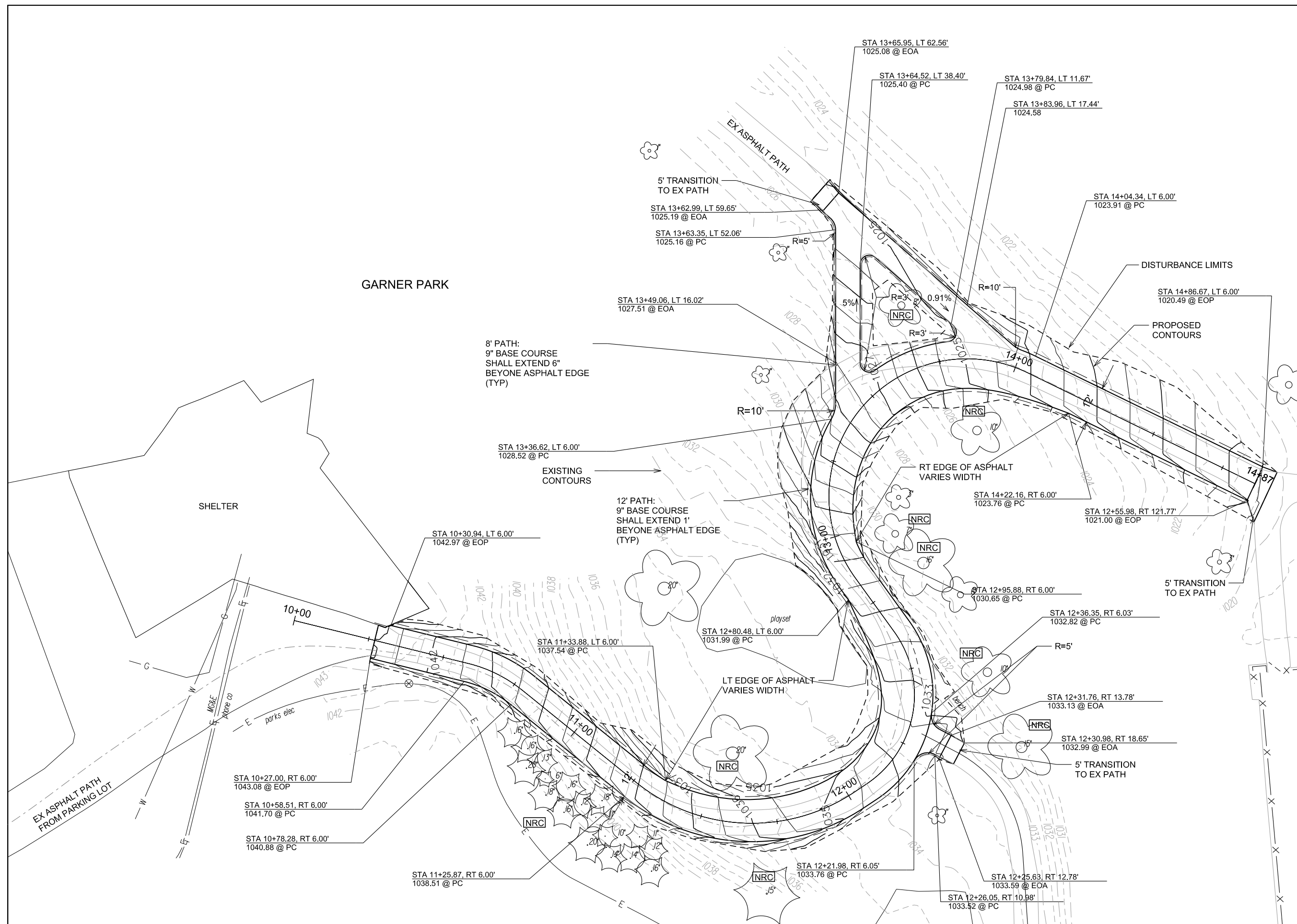
Although every effort has been made in preparing these plans and checking them for accuracy, the contractor and subcontractors must check all details and dimensions of their trade and be responsible for the same.

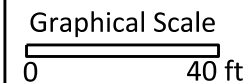
| ITEM | DATE |
|---------------|---------|
| Drawn by: CCS | 5-26-17 |
| | |
| | |
| | |
| | |

PUBLIC WORKS PROJECT #:
7959

SHEET TITLE:
GRADING

SHEET NUMBER:
1.3





PROJECT:
**PARK PAVING
 2017**

**GARNER PARK
 333 S ROSA RD
 MADISON, WI 53705**

Although every effort has been made in preparing these plans and checking them for accuracy, the contractor and subcontractors must check all details and dimensions of their trade and be responsible for the same.

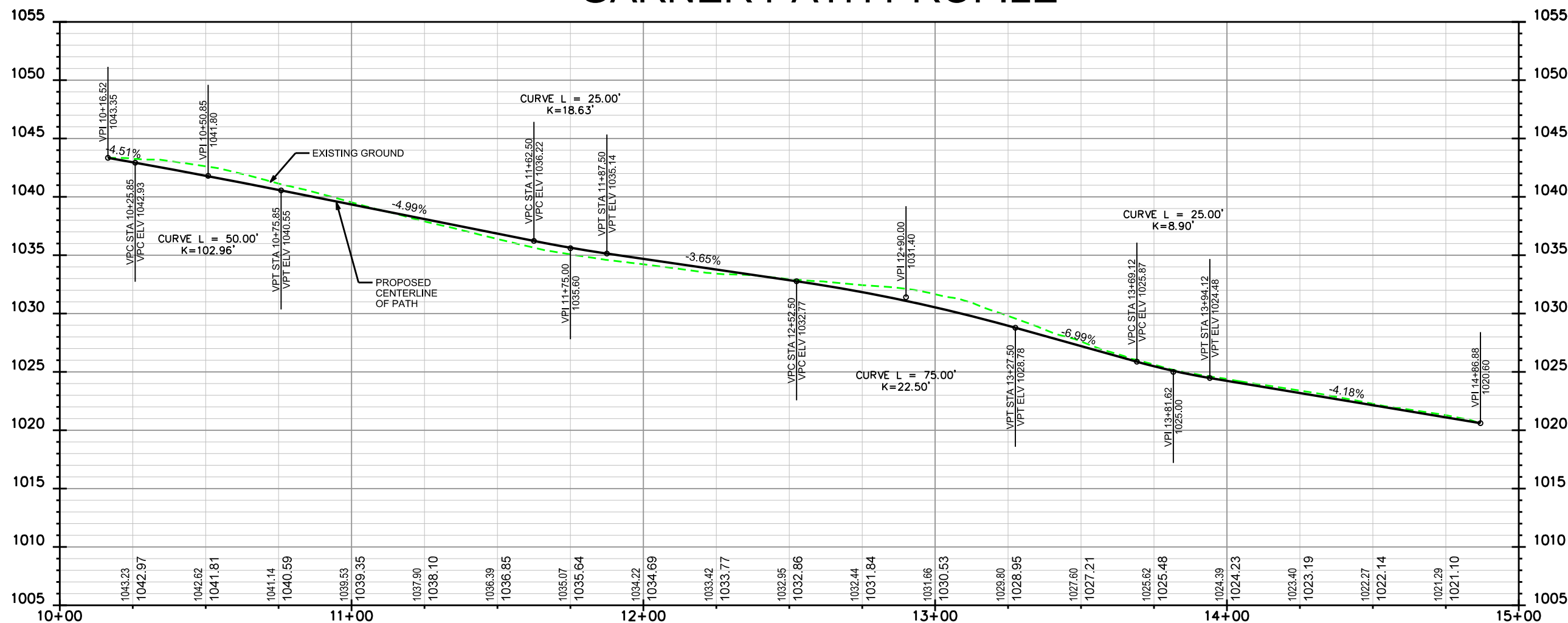
| ITEM | DATE |
|---------------|------------|
| Drawn by: CCS | 5-26-2017 |
| Approved by: | xx-xx-xxxx |

PUBLIC WORKS PROJECT #:
7959

SHEET TITLE:
PATH PROFILE

SHEET NUMBER:
1.4

GARNER PATH PROFILE



PROJECT:
**PARK PAVING
 2017**

**GARNER PARK
 333 S ROSA RD
 MADISON, WI 53705**

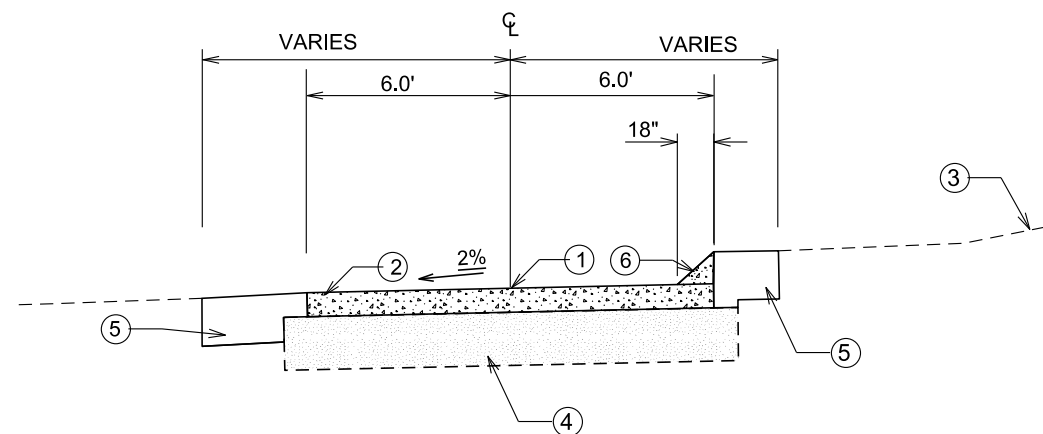
Although every effort has been made in preparing these plans and checking them for accuracy, the contractor and subcontractors must check all details and dimensions of their trade and be responsible for the same.

| ITEM | DATE |
|---------------|------------|
| Drawn by: CCS | 5-26-2017 |
| Approved by: | xx-xx-xxxx |

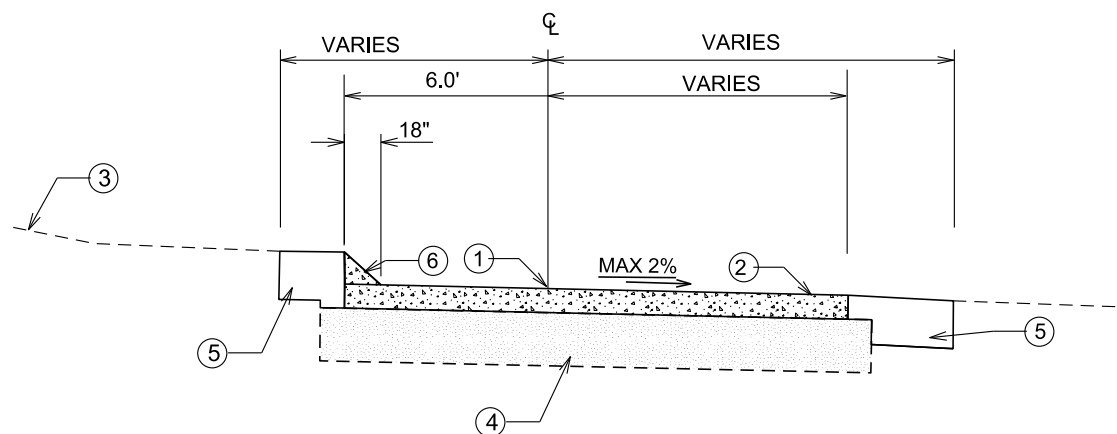
PUBLIC WORKS PROJECT #:
7959

SHEET TITLE:
TYPICAL SECTIONS

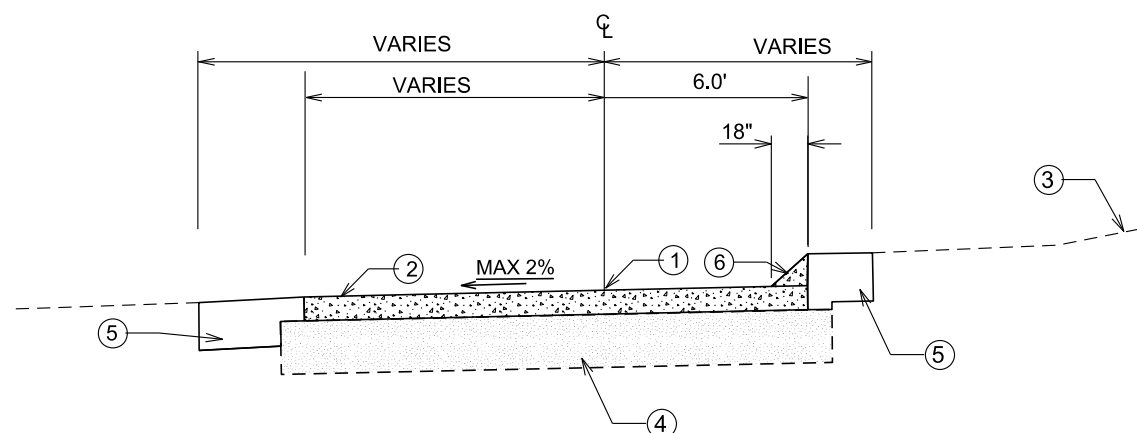
SHEET NUMBER:
1.5



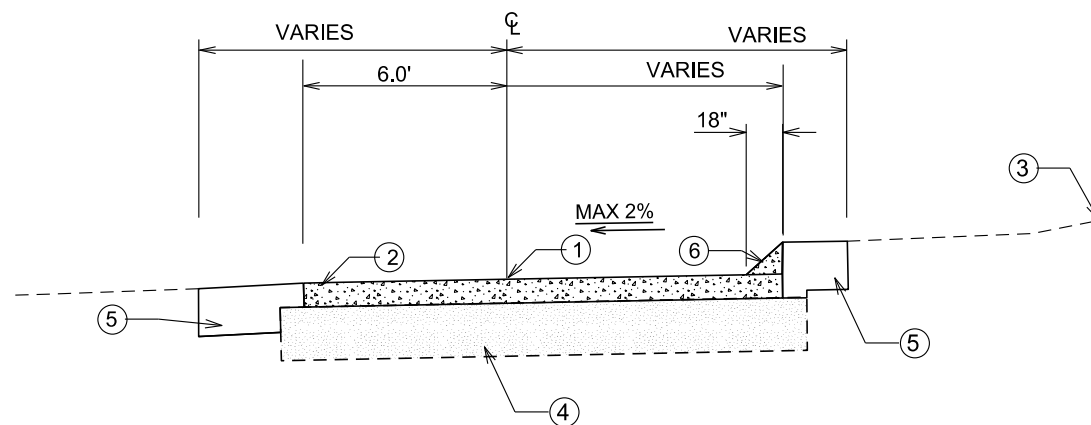
TYPICAL FINISHED SECTION
 STA 10+60.00 - 11+33.88
 STA 14+22.16 - 14+87.00



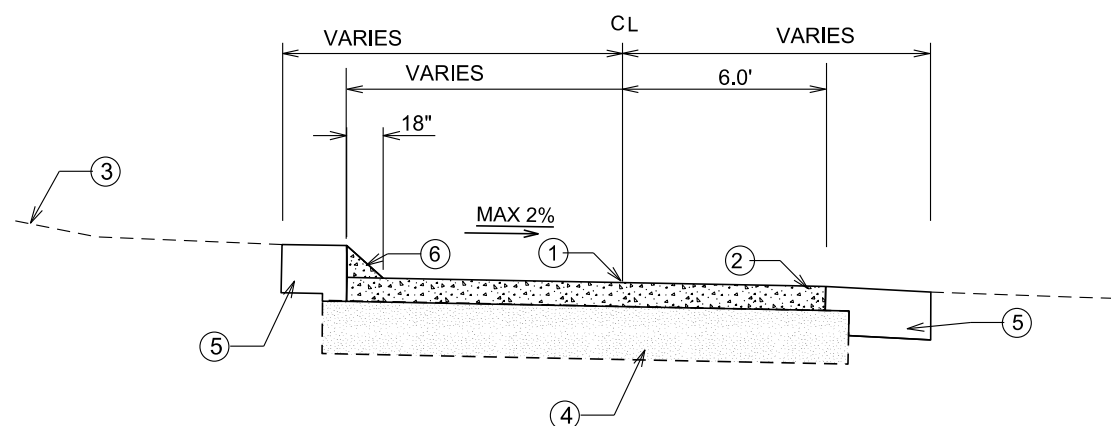
TYPICAL FINISHED SECTION
 STA 12+80.48 - 13+60.00



TYPICAL FINISHED SECTION
 STA 11+33.88 - 12+00.00





TYPICAL FINISHED SECTION
 STA 13+60.00 - 14+22.16

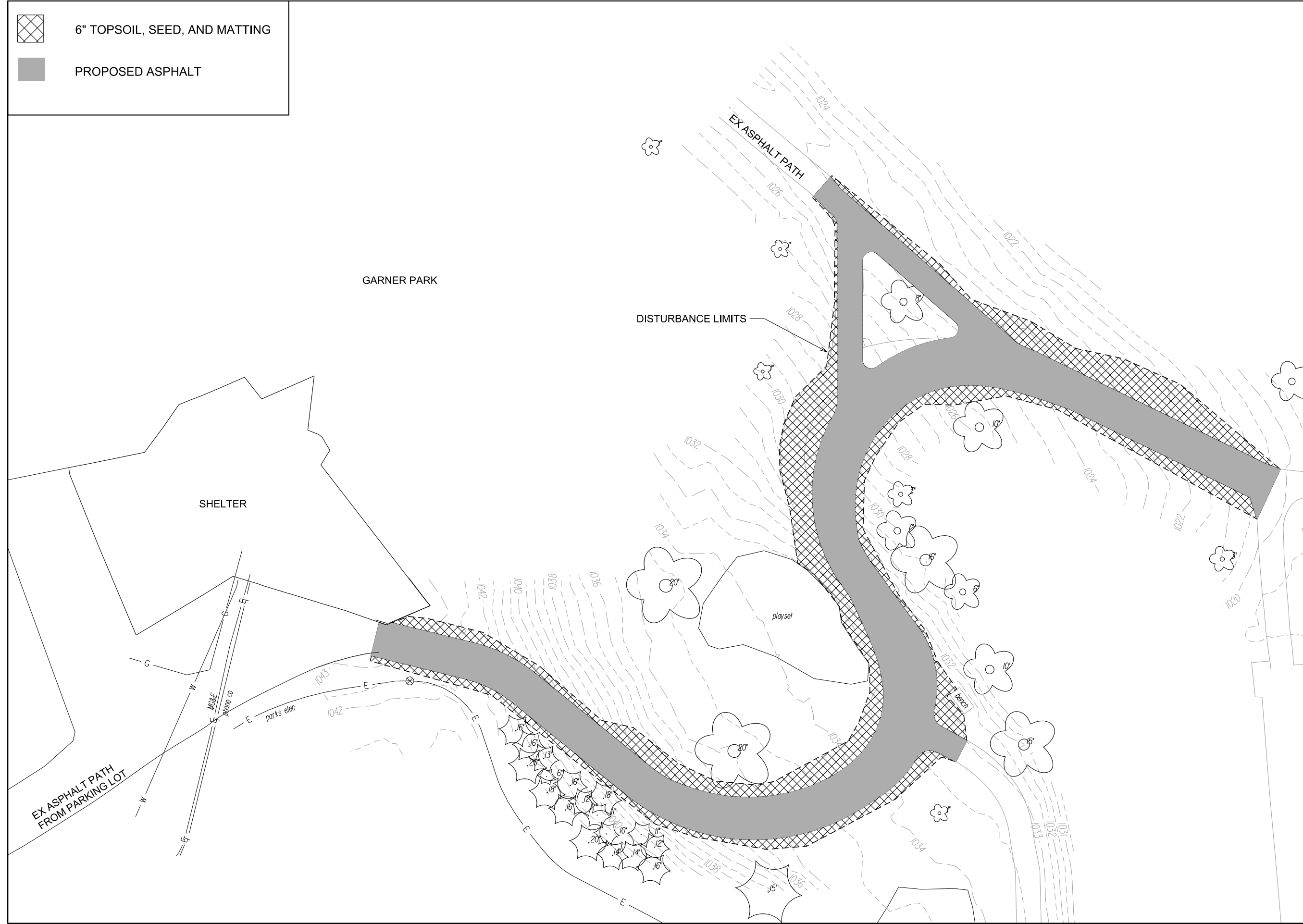


TYPICAL FINISHED SECTION
 STA 12+00.00 - 12+80.48

NOTE: CARLSON SCREED RAISED EDGE OF PAVEMENT SHALL BE 4" HIGH AND 18" WIDE AND SHALL BE INCIDENTAL TO ASPHALT PAVEMENT.



- ① POINT REFERRED TO ON PROFILE
- ② 3" E-0.3 ASPHALT PAVEMENT
- ③ EXISTING GROUND
- ④ 9" CRUSED AGGREGATE BASE COURSE (EXTEND 1" BEYOND ASPHALT)
- ⑤ 6" SOIL
- ⑥ 18" CARLSON SCREED EDGE OF PAVEMENT

 6" TOPSOIL, SEED, AND MATTING
 PROPOSED ASPHALT



City of Madison
 Department of Public Works
PARKS DIVISION
 City-County Building, Suite 104
 210 Martin Luther King, Jr. Blvd.
 Madison, WI 53703

play
**MADISON
 PARKS**

Graphical Scale
 0 30 ft
 N

PROJECT:
**PARK PAVING
 2017**

**GARNER PARK
 333 S ROSA RD
 MADISON, WI 53705**

Although every effort has been made in preparing these plans and checking them for accuracy, the contractor and subcontractors must check all details and dimensions of their trade and be responsible for the same.

| ITEM | DATE |
|---------------|---------|
| Drawn by: CCS | 5-26-17 |
| | |
| | |
| | |
| | |

PUBLIC WORKS PROJECT #:
7959

SHEET TITLE:
RESTORATION

SHEET NUMBER:
1.6

play
**MADISON
 PARKS**

Graphical Scale
 0 25 ft



PROJECT:

**PARK PAVING
 2017**

**ALLIED PARK
 2348 REVIVAL RIDGE
 MADISON, WI 53703**

EROSION CONTROL NOTES:

EROSION CONTROL MEASURES SHALL BE IN PLACE PRIOR TO ANY OTHER CONSTRUCTION ACTIVITY.

THE CONTRACTOR IS RESPONSIBLE FOR THE CONSTRUCTION AND MAINTENANCE OF ALL EROSION CONTROL MEASURES UNTIL FINAL ACCEPTANCE BY THE CITY OF MADISON.

THE CONTRACTOR SHALL INSTALL AND MAINTAIN EROSION CONTROL MEASURES IN ACCORDANCE WITH THE WDNR SOC STANDARDS AND CITY OF MADISON STANDARD SPECIFICATIONS.

THE CONTRACTOR SHALL PROVIDE STREET CLEANING AS NEEDED ON A DAILY BASIS TO KEEP TRACKING TO A MINIMUM.

ALL DISTURBED AREAS SHALL BE RESTORED 6" TOPSOIL, CLASS I TYPE A URBAN MATTING AND SEED.

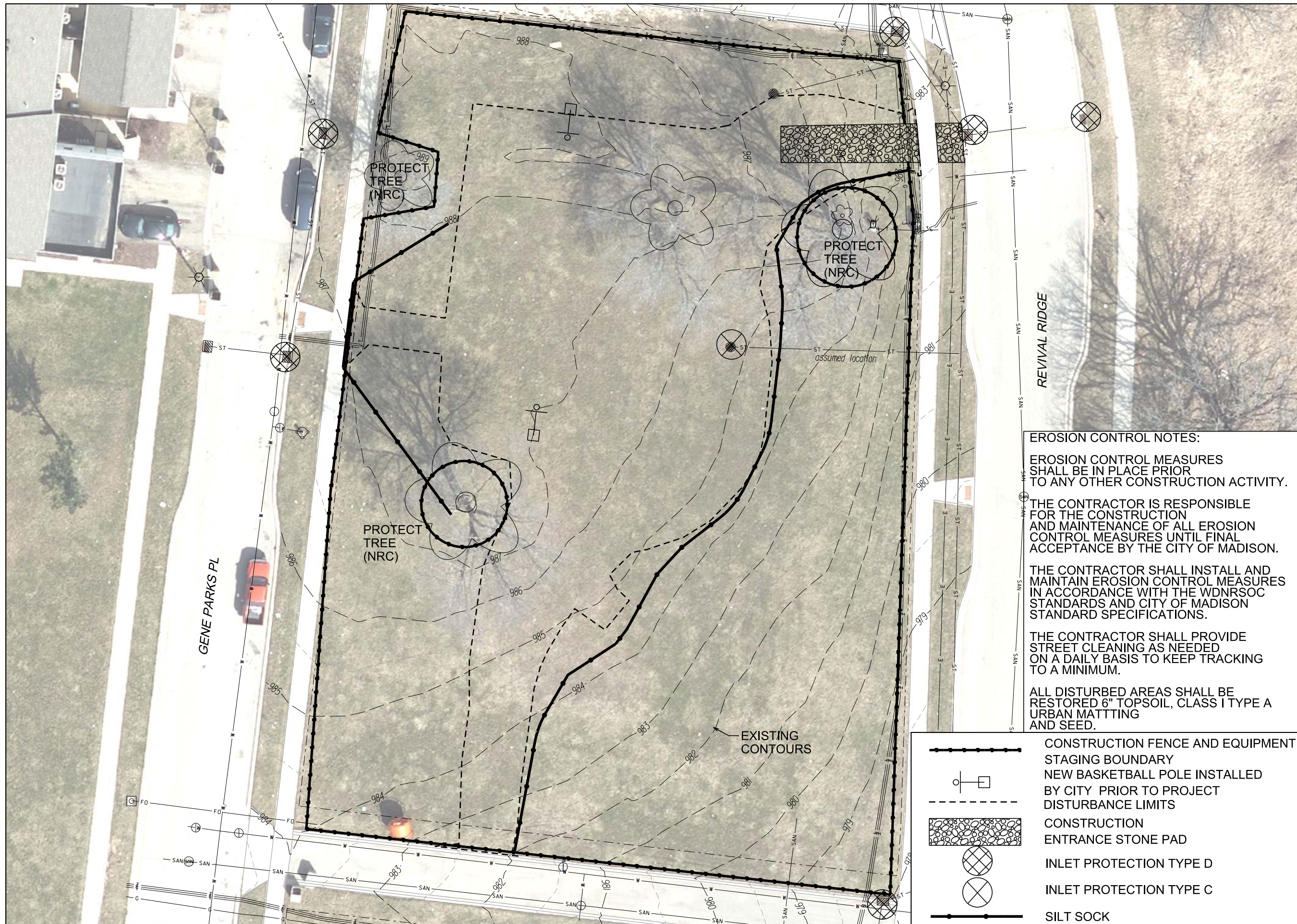
Although every effort has been made in preparing these plans and checking them for accuracy, the contractor and subcontractors must check all details and dimensions of their trade and be responsible for the same.

| ITEM | DATE |
|---------------|---------|
| Drawn by: CCS | 5-26-17 |
| | |
| | |
| | |
| | |
| | |

PUBLIC WORKS PROJECT #:
7959

SHEET TITLE:
**SITE ACCESS
 AND EROSION
 CONTROL**

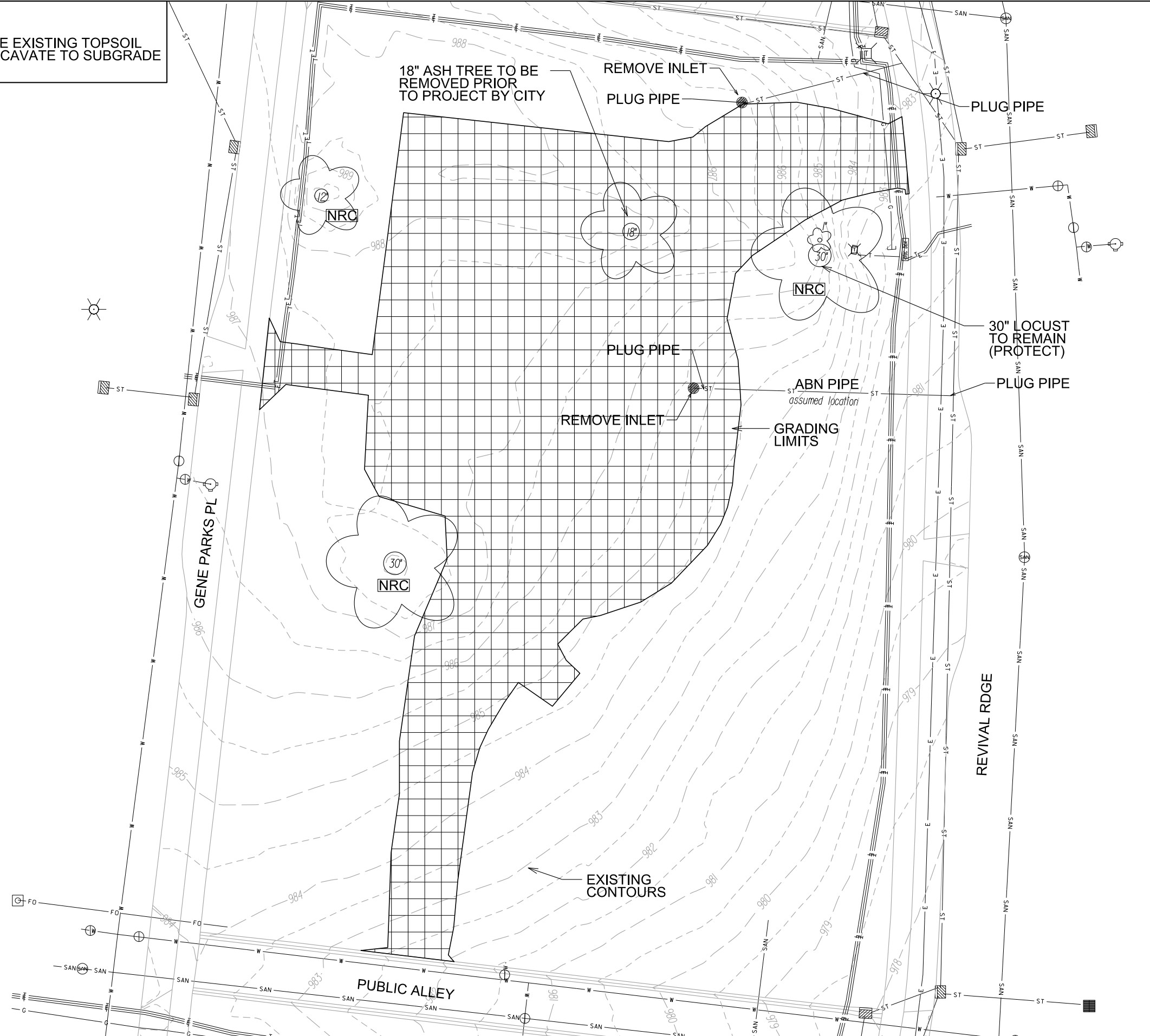
SHEET NUMBER:
2.1



- CONSTRUCTION FENCE AND EQUIPMENT STAGING BOUNDARY
- NEW BASKETBALL POLE INSTALLED BY CITY PRIOR TO PROJECT DISTURBANCE LIMITS
- CONSTRUCTION ENTRANCE STONE PAD
- INLET PROTECTION TYPE D
- INLET PROTECTION TYPE C
- SILT SOCK



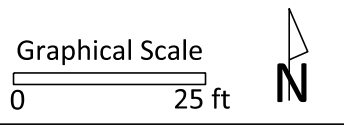
REMOVE EXISTING TOPSOIL AND EXCAVATE TO SUBGRADE



City of Madison
Department of Public Works
PARKS DIVISION

City-County Building, Suite 104
210 Martin Luther King, Jr. Blvd.
Madison, WI 53703

play
MADISON PARKS



PROJECT:
PARK PAVING 2017

ALLIED PARK
2348 REVIVAL RIDGE
MADISON, WI 53703

Although every effort has been made in preparing these plans and checking them for accuracy, the contractor and subcontractors must check all details and dimensions of their trade and be responsible for the same.

| ITEM | DATE |
|---------------|---------|
| Drawn by: CCS | 5-26-17 |
| | |
| | |
| | |
| | |

PUBLIC WORKS PROJECT #:
7959

SHEET TITLE:
REMOVALS

SHEET NUMBER:
2.2

City of Madison
Department of Public Works
PARKS DIVISION

City-County Building, Suite 104
210 Martin Luther King, Jr. Blvd.
Madison, WI 53703

play
**MADISON
PARKS**

Graphical Scale
0 25 ft



PROJECT:

**PARK PAVING
2017**

**ALLIED PARK
2348 REVIVAL RIDGE
MADISON, WI 53703**

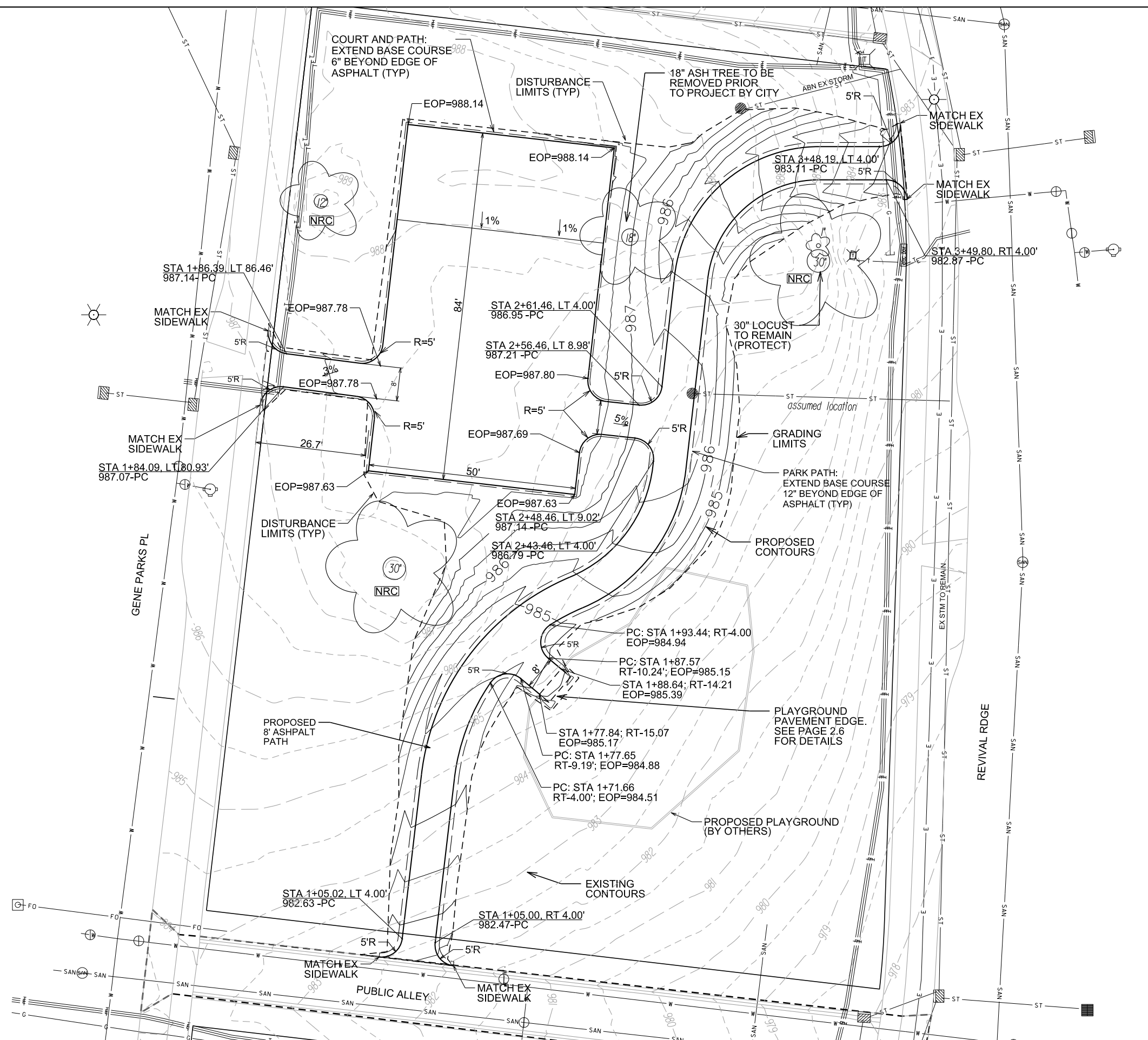
Although every effort has been made in preparing these plans and checking them for accuracy, the contractor and subcontractors must check all details and dimensions of their trade and be responsible for the same.

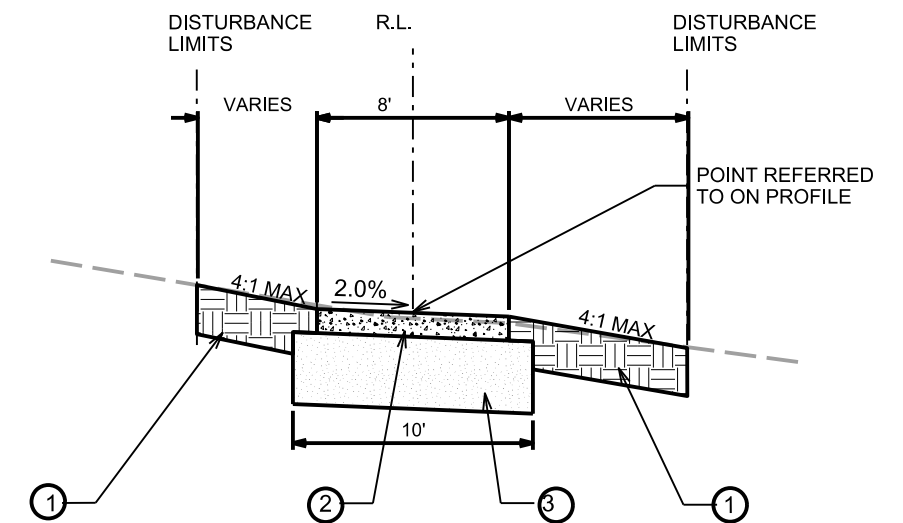
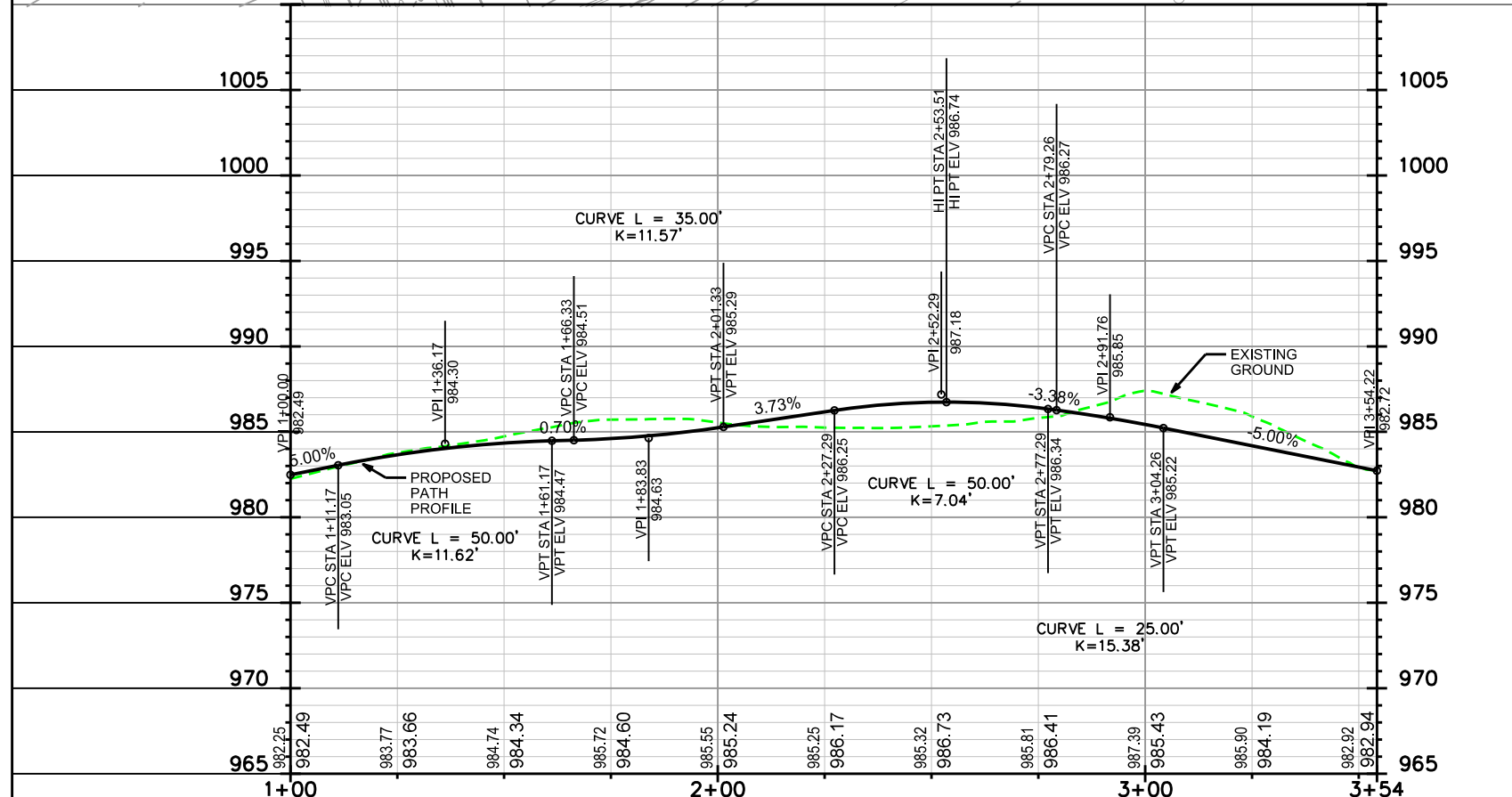
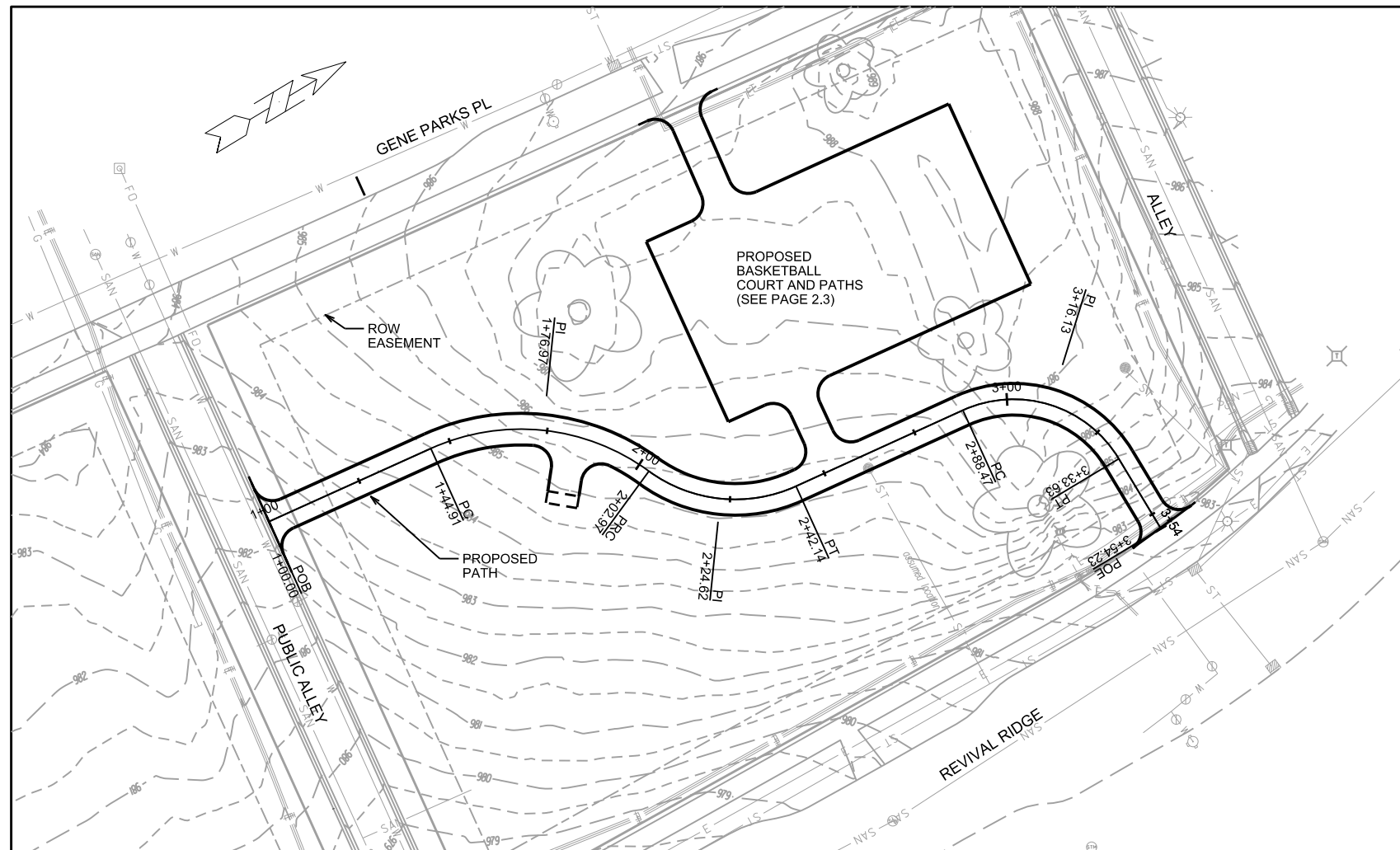
| ITEM | DATE |
|---------------|---------|
| Drawn by: CCS | 5-26-17 |
| | |
| | |
| | |
| | |

PUBLIC WORKS PROJECT #:
7959

SHEET TITLE:
GRADING

SHEET NUMBER:
2.3





PROPOSED TYPICAL SECTION
ALLIED PARK PATH

LEGEND



- ① 6-INCH MIN. TOPSOIL, SEED AND MATTING
- ② 3" HMA PAVEMENT
- ③ 9" CRUSHED AGGREGATE BASE COURSE (GRAD. NO. 2)

PLOT SCALE: _____

PLOT NAME: _____

REV. DATE: _____

ORIGINATOR: CITY OF MADISON, STREETS DIVISION

 6" TOPSOIL, SEED, AND MATTING
 PROPOSED ASPHALT

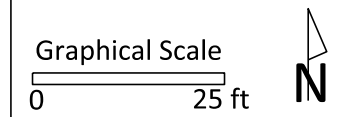
* BASKET BALL POLES, BASES, AND COURT STRIPING BY OTHERS. NEW POLES TO BE INSTALLED PRIOR TO PROJECT BY CITY.



City of Madison
 Department of Public Works
PARKS DIVISION

City-County Building, Suite 104
 210 Martin Luther King, Jr. Blvd.
 Madison, WI 53703

play
MADISON
PARKS



PROJECT:

PARK PAVING
2017

ALLIED PARK
2348 REVIVAL RIDGE
MADISON, WI 53703

Although every effort has been made in preparing these plans and checking them for accuracy, the contractor and subcontractors must check all details and dimensions of their trade and be responsible for the same.

| ITEM | DATE |
|-----------|------------|
| Drawn by: | xx-xx-xxxx |
| | |
| | |
| | |
| | |

PUBLIC WORKS PROJECT #:
7959

SHEET TITLE:
RESTORATION

SHEET NUMBER:
2.5

PROJECT:

*PARK PAVING
 2017*

*ALLIED PARK
 2348 REVIVAL RIDGE
 MADISON, WI 53703*

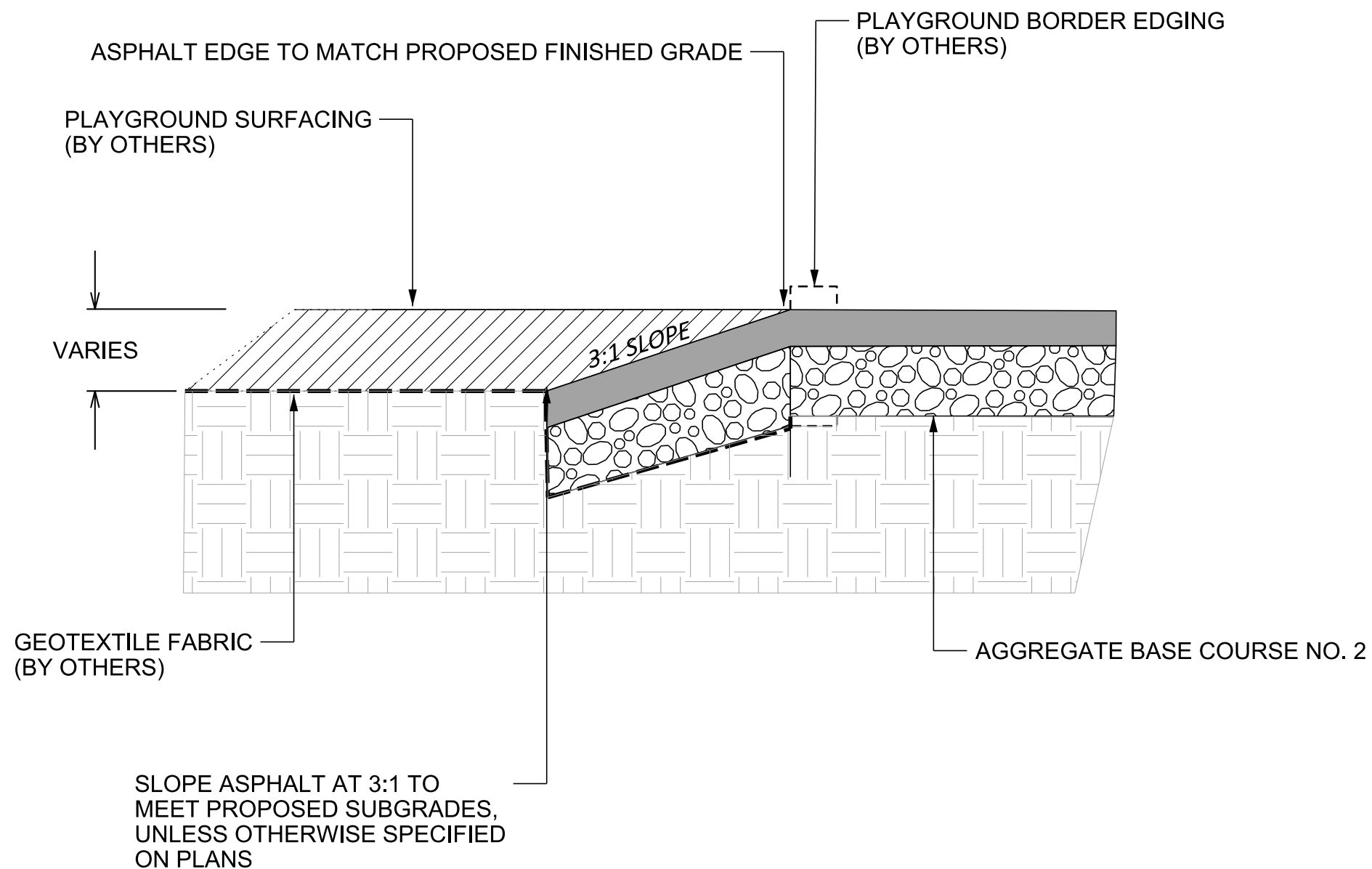
Although every effort has been made in preparing these plans and checking them for accuracy, the contractor and subcontractors must check all details and dimensions of their trade and be responsible for the same.




| ITEM | DATE |
|---------------|-----------|
| Drawn by: CCS | 5-26-2017 |
| | |
| | |
| | |
| | |

PUBLIC WORKS PROJECT #:
7959

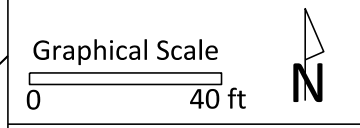
SHEET TITLE:
*PLAYGROUND RAMP
 DETAIL*

SHEET NUMBER:
2.6



 AREAS TO BE PAVED
 CONTOURS (MAJOR) 1.0'
 CONTOURS (MINOR) 0.5'

City of Madison
 Department of Public Works
PARKS DIVISION
 City-County Building, Suite 104
 210 Martin Luther King, Jr. Blvd.
 PO Box 2987
 Madison, WI 53701-2987
play
MADISON PARKS



PROJECT:
**PARK PAVING
 2017
 WALDORF PARK**

**WALDORF PARK
 1702 WALDORF BLVD
 MADISON, WI 53703**

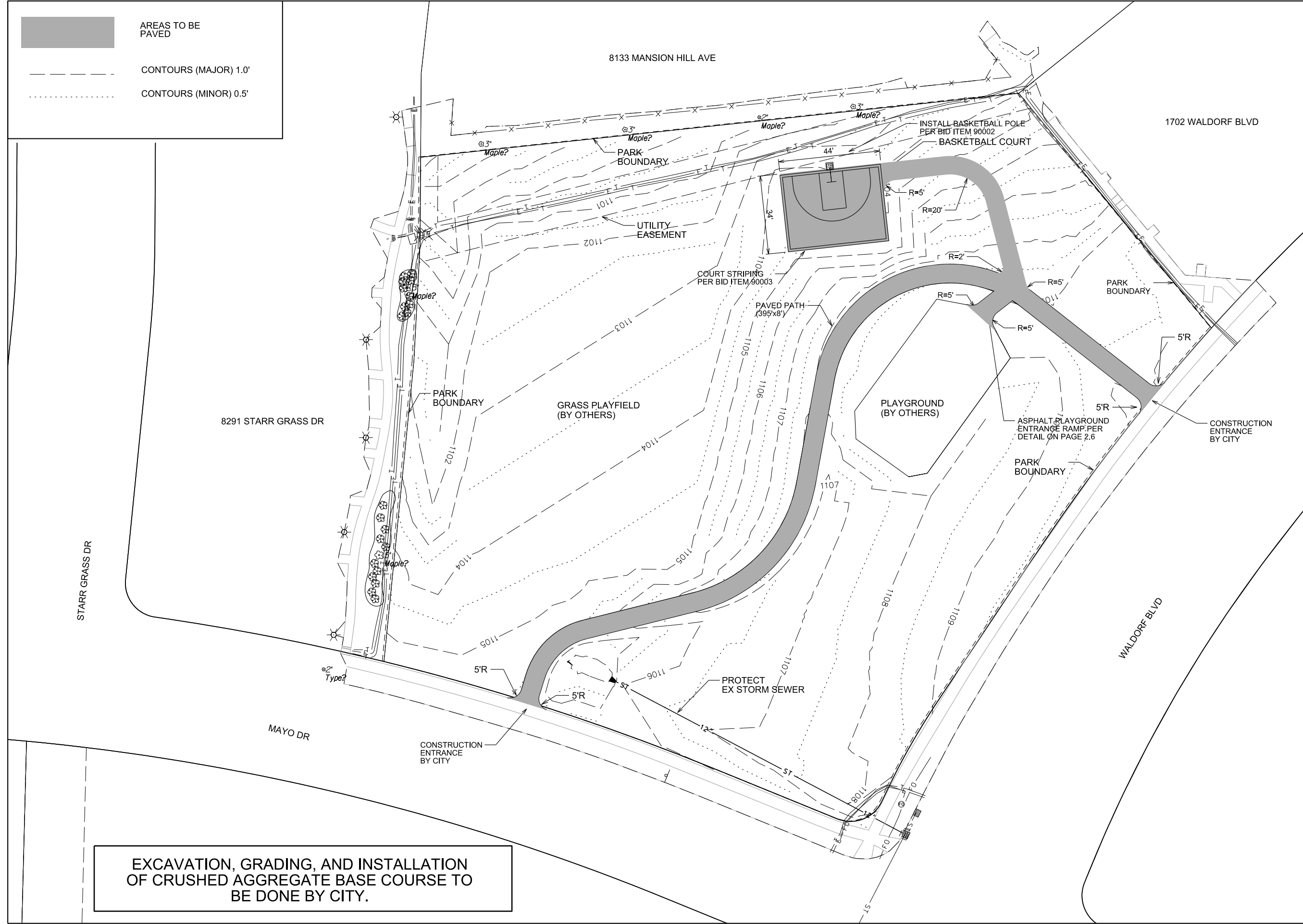
Although every effort has been made in preparing these plans and checking them for accuracy, the contractor and subcontractors must check all details and dimensions of their trade and be responsible for the same.

| ITEM | DATE |
|---------------|---------|
| Drawn by: CCS | 5-26-17 |
| | |
| | |
| | |
| | |
| | |







PUBLIC WORKS PROJECT #:
7959

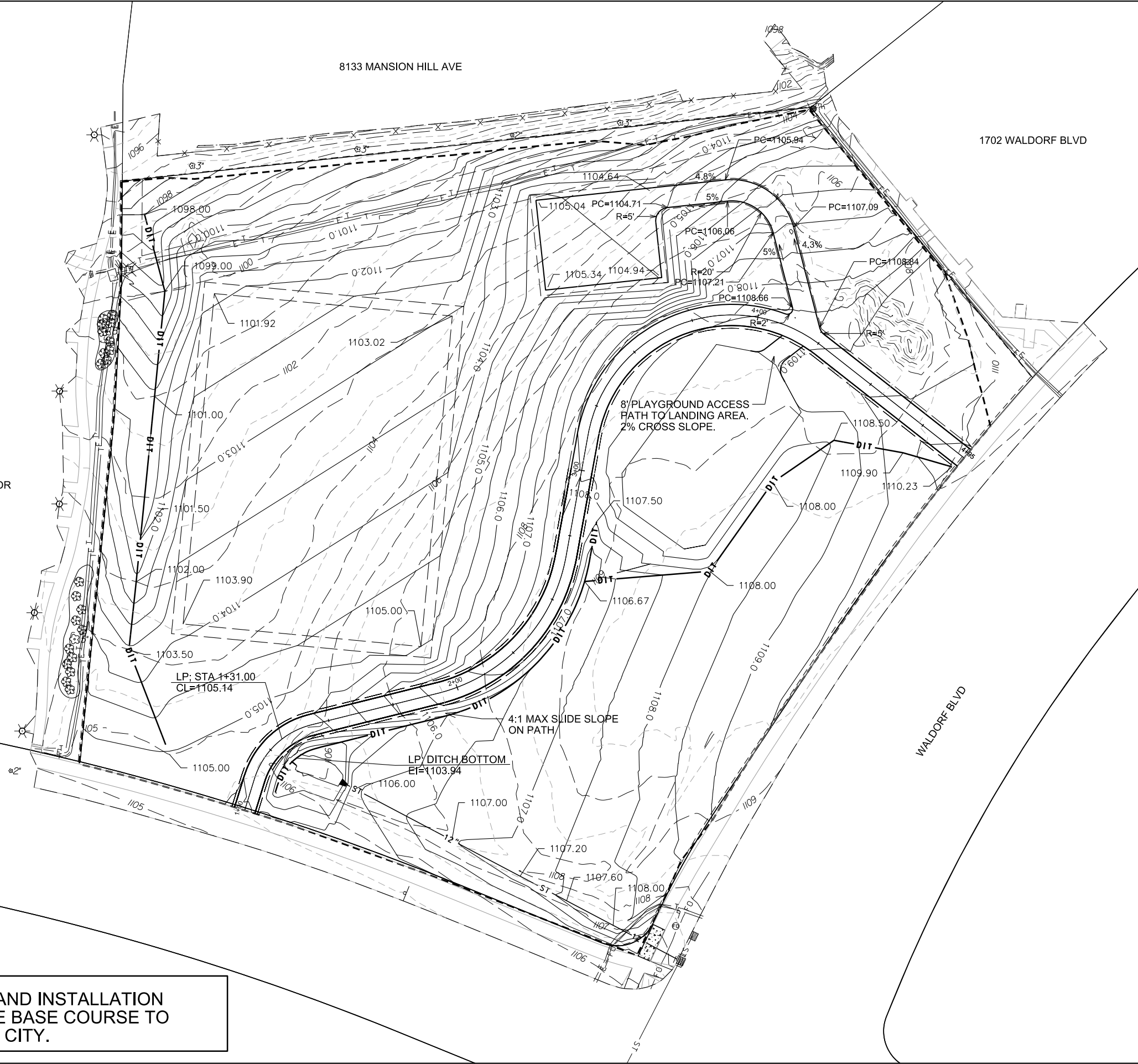
SHEET TITLE:
PAVING

SHEET NUMBER:
3.1



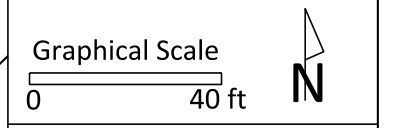
**EXCAVATION, GRADING, AND INSTALLATION
 OF CRUSHED AGGREGATE BASE COURSE TO
 BE DONE BY CITY.**

-  PROPOSED CONTOURS 1.0'
-  PROPOSED CONTOURS (0.5')
-  EXISTING CONTOURS (1.0')
-  EXISTING CONTOURS (0.5')
-  DISTURBANCE LIMITS
-  DRAINAGE SWALE



EXCAVATION, GRADING, AND INSTALLATION OF CRUSHED AGGREGATE BASE COURSE TO BE DONE BY CITY.

City of Madison
 Department of Public Works
PARKS DIVISION
 City-County Building, Suite 104
 210 Martin Luther King, Jr. Blvd.
 PO Box 2987
 Madison, WI 53701-2987
play
MADISON PARKS



PROJECT:
**PARK PAVING
 2017**

**WALDORF PARK
 1702 WALDORF BLVD
 MADISON, WI 53703**

Although every effort has been made in preparing these plans and checking them for accuracy, the contractor and subcontractors must check all details and dimensions of their trade and be responsible for the same.

| ITEM | DATE |
|---------------|---------|
| Drawn by: CCS | 5-26-17 |
| | |
| | |
| | |
| | |

PUBLIC WORKS PROJECT #:
7959

SHEET TITLE:
**GRADING
 (BY CITY)**

SHEET NUMBER:
3.2



PROJECT:
**PARK PAVING
 2017**

**WALDORF PARK
 1702 WALDORF BLVD
 MADISON, WI 53703**

Although every effort has been made in preparing these plans and checking them for accuracy, the contractor and subcontractors must check all details and dimensions of their trade and be responsible for the same.

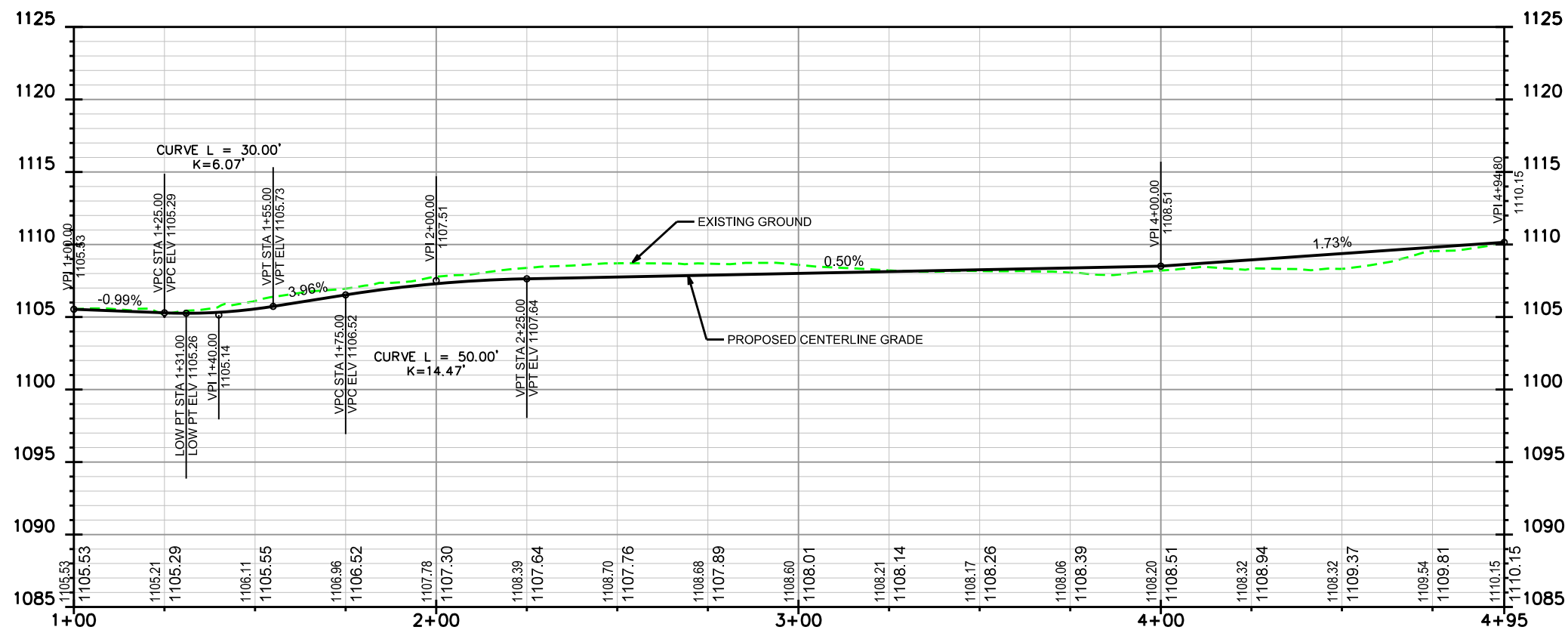
| ITEM | DATE |
|---------------|---------|
| Drawn by: CCS | 5-26-17 |
| | |
| | |
| | |
| | |

PUBLIC WORKS PROJECT #:
7959






SHEET TITLE:
**PATH PROFILE
 (GRADING BY CITY)**

SHEET NUMBER:
3.3

WALDORF PATH PROFILE



**EXCAVATION, GRADING, AND INSTALLATION
 OF CRUSHED AGGREGATE BASE COURSE TO
 BE DONE BY CITY.**

-  SILT SOCK
-  CONSTRUCTION FENCE
-  CONSTRUCTION ENTRANCE
-  DISTURBANCE LIMITS
-  INLET PROTECTION TYPE C

EROSION CONTROL NOTES:

EROSION CONTROL MEASURES SHALL BE IN PLACE PRIOR TO ANY OTHER CONSTRUCTION ACTIVITY.

THE CONTRACTOR IS RESPONSIBLE FOR THE CONSTRUCTION AND MAINTENANCE OF ALL EROSION CONTROL MEASURES UNTIL FINAL ACCEPTANCE BY THE CITY OF MADISON.

THE CONTRACTOR SHALL INSTALL AND MAINTAIN EROSION CONTROL MEASURES IN ACCORDANCE WITH THE WDNR SOC STANDARDS AND CITY OF MADISON STANDARD SPECIFICATIONS.

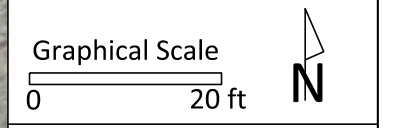
THE CONTRACTOR SHALL PROVIDE STREET CLEANING AS NEEDED ON A DAILY BASIS TO KEEP TRACKING TO A MINIMUM.

ALL DISTURBED AREAS SHALL BE RESTORED WITH 6" TOPSOIL, CLASS I TYPE A URBAN MATTING, AND SEED.



City of Madison
 Department of Public Works
PARKS DIVISION
 City-County Building, Suite 104
 210 Martin Luther King, Jr. Blvd.
 Madison, WI 53703

play
MADISON PARKS



PROJECT:

**PARK PAVING
 2017**

**ARBOR HILLS PARK
 3109 PELHAM RD
 MADISON, WI 53703**



Although every effort has been made in preparing these plans and checking them for accuracy, the contractor and subcontractors must check all details and dimensions of their trade and be responsible for the same.

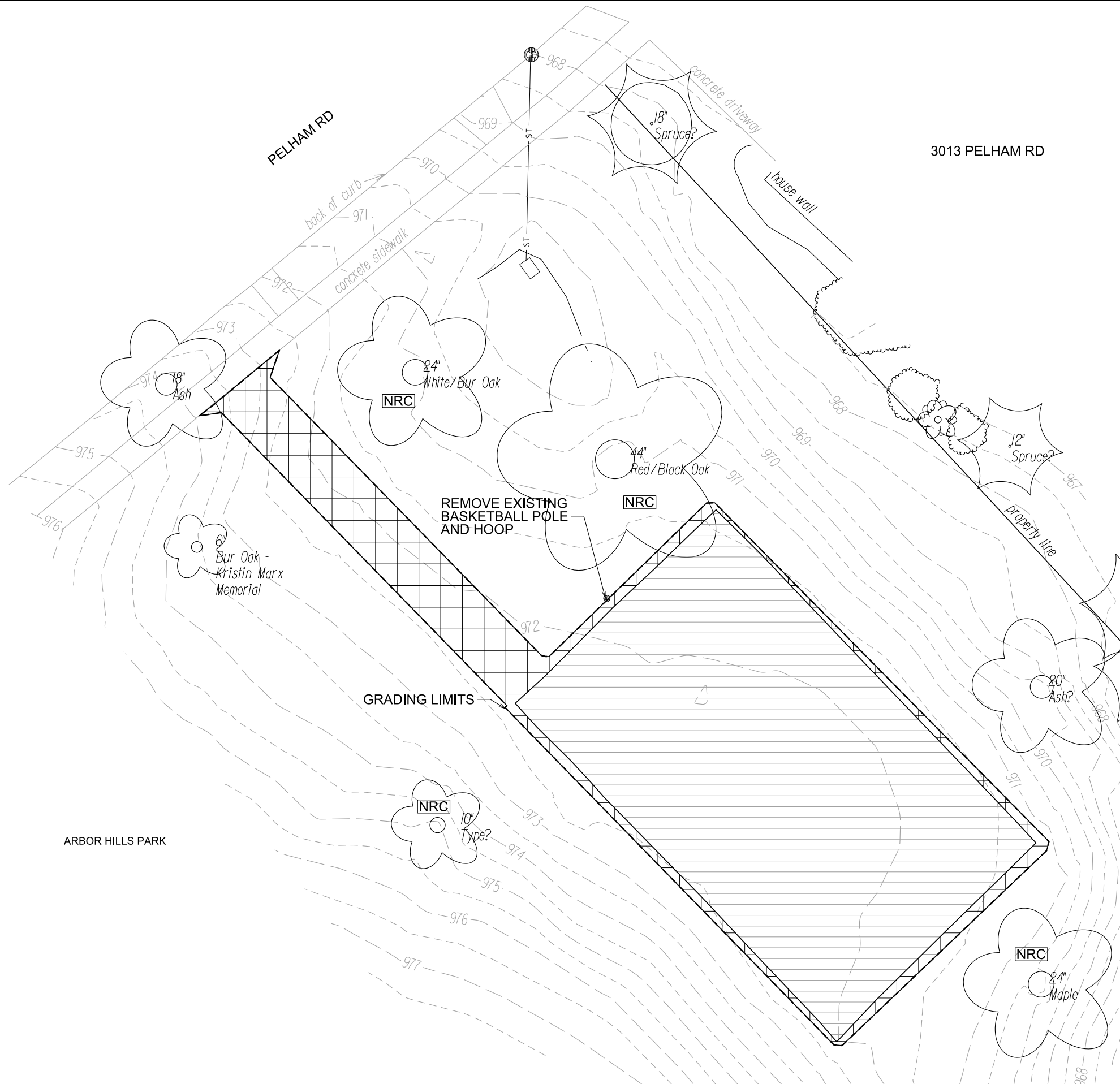
| ITEM | DATE |
|---------------|------------|
| Drawn by: CCS | 5-26-17 |
| Approved by: | xx-xx-xxxx |
| | |
| | |
| | |

PUBLIC WORKS PROJECT #:
7959

SHEET TITLE:
**SITE ACCES AND
 EROSION CONTROL**

SHEET NUMBER:
4.1

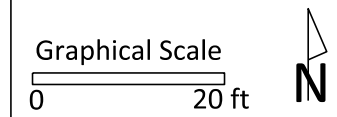
-  REMOVE EXISTING ASPHALT COURT:
-  REMOVE EXISTING TOPSOIL AND EXCAVATE TO SUBGRADE



City of Madison
 Department of Public Works
PARKS DIVISION

City-County Building, Suite 104
 210 Martin Luther King, Jr. Blvd.
 Madison, WI 53703

play
MADISON
PARKS



PROJECT:
PARK PAVING
2017

ARBOR HILLS PARK
3109 PELHAM RD
MADISON, WI 53703

Although every effort has been made in preparing these plans and checking them for accuracy, the contractor and subcontractors must check all details and dimensions of their trade and be responsible for the same.

| ITEM | DATE |
|---------------|------------|
| Drawn by: CCS | 5-26-17 |
| Approved by: | xx-xx-xxxx |
| | |
| | |
| | |

PUBLIC WORKS PROJECT #:
7959

SHEET TITLE:
REMOVALS

SHEET NUMBER:
4.2

play
**MADISON
 PARKS**

Graphical Scale
 0 20 ft



PROJECT:

**PARK PAVING
 2017**

**ARBOR HILLS PARK
 3109 PELHAM RD
 MADISON, WI 53703**

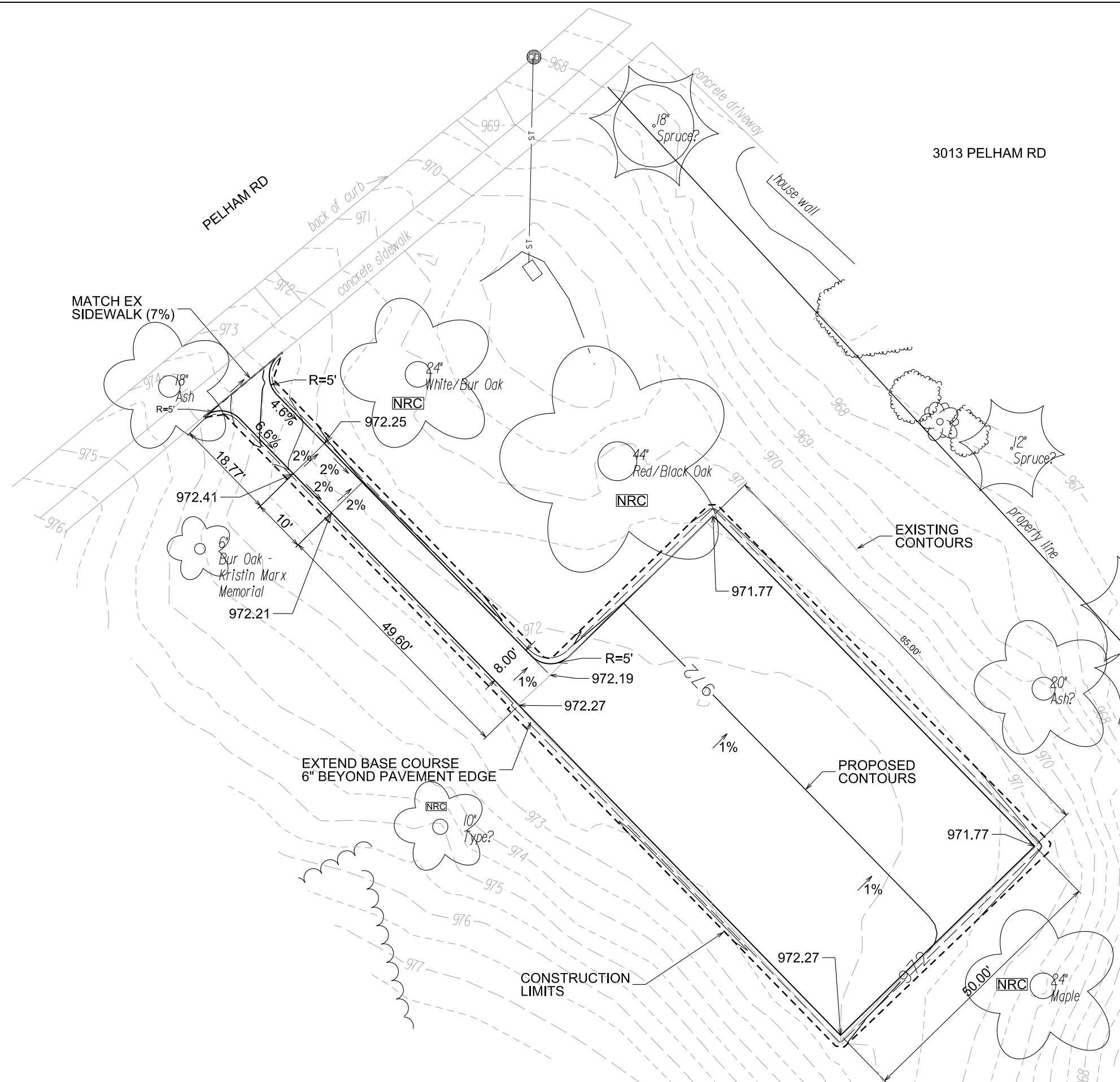
Although every effort has been made in preparing these plans and checking them for accuracy, the contractor and subcontractors must check all details and dimensions of their trade and be responsible for the same.

| ITEM | DATE |
|---------------|------------|
| Drawn by: CCS | 5-26-17 |
| Approved by: | xx-xx-xxxx |

PUBLIC WORKS PROJECT #:
7959

SHEET TITLE:
GRADING

SHEET NUMBER:
4.3

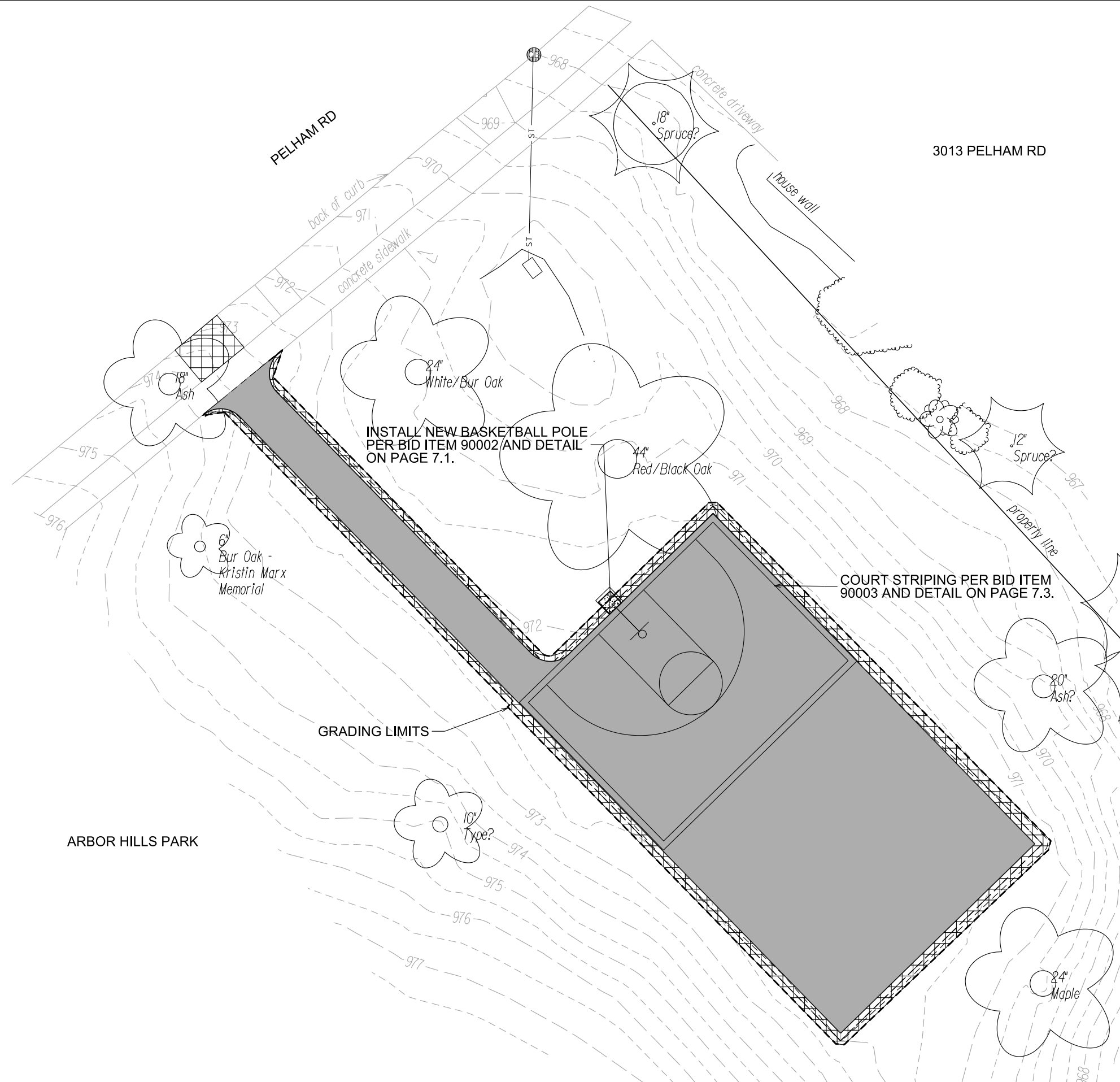




6" TOPSOIL, SEED, AND MATTING



PROPOSED ASPHALT



City of Madison
Department of Public Works
PARKS DIVISION

City-County Building, Suite 104
210 Martin Luther King, Jr. Blvd.
Madison, WI 53703

play
**MADISON
PARKS**

Graphical Scale

0 20 ft



PROJECT:

**PARK PAVING
2017**

**ARBOR HILLS PARK
3109 PELHAM RD
MADISON, WI 53703**




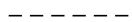
Although every effort has been made in preparing these plans and checking them for accuracy, the contractor and subcontractors must check all details and dimensions of their trade and be responsible for the same.

| ITEM | DATE |
|---------------|------------|
| Drawn by: CCS | 5-26-17 |
| Approved by: | xx-xx-xxxx |
| | |
| | |
| | |

PUBLIC WORKS PROJECT #:
7959

SHEET TITLE:
RESTORATION

SHEET NUMBER:
4.4


 SILT SOCK
 CONSTRUCTION FENCE AND EQUIPMENT STAGING BOUNDARY
 CONSTRUCTION ENTRANCE
 DISTURBANCE LIMITS

EROSION CONTROL NOTES:
 EROSION CONTROL MEASURES SHALL BE IN PLACE PRIOR TO ANY OTHER CONSTRUCTION ACTIVITY.
 THE CONTRACTOR IS RESPONSIBLE FOR THE CONSTRUCTION AND MAINTENANCE OF ALL EROSION CONTROL MEASURES UNTIL FINAL ACCEPTANCE BY THE CITY OF MADISON.
 THE CONTRACTOR SHALL INSTALL AND MAINTAIN EROSION CONTROL MEASURES IN ACCORDANCE WITH THE WDNR SOC STANDARDS AND CITY OF MADISON STANDARD SPECIFICATIONS.
 THE CONTRACTOR SHALL PROVIDE STREET CLEANING AS NEEDED ON A DAILY BASIS TO KEEP TRACKING TO A MINIMUM.
 ALL DISTURBED AREAS SHALL BE RESTORED WITH 6" TOPSOIL, CLASS 1 TYPE A URBAN MATTING, AND SEED.



City of Madison
 Department of Public Works
PARKS DIVISION
 City-County Building, Suite 104
 210 Martin Luther King, Jr. Blvd.
 Madison, WI 53703

play
MADISON PARKS

Graphical Scale
 0 20 ft 

PROJECT:
**PARK PAVING
 2017**

**LERDAHL PARK
 3514 LITTLE
 FLEUR WAY
 MADISON, WI 53703**



Although every effort has been made in preparing these plans and checking them for accuracy, the contractor and subcontractors must check all details and dimensions of their trade and be responsible for the same.

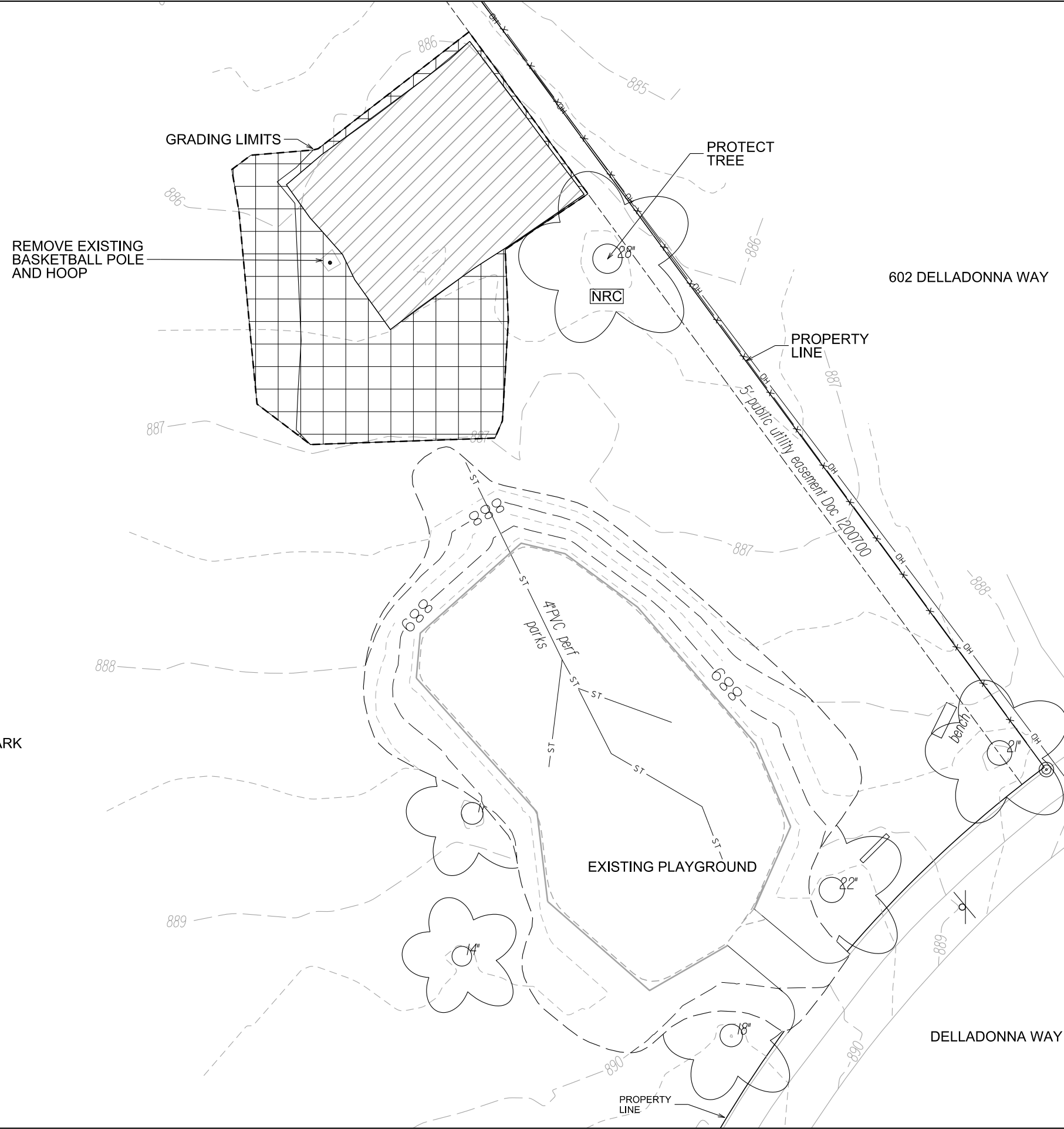
| ITEM | DATE |
|---------------|------------|
| Drawn by: CCS | 5-26-17 |
| Approved by: | xx-xx-xxxx |
| | |
| | |
| | |

PUBLIC WORKS PROJECT #:
7959

SHEET TITLE:
**SITE ACCESS AND
 EROSION CONTROL**

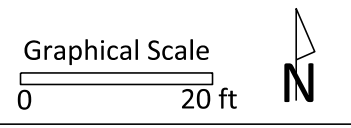
SHEET NUMBER:
5.1

-  EXISTING ASPHALT REMOVAL
-  REMOVE EXISTING TOPSOIL AND EXCAVATE TO SUBGRADE



City of Madison
 Department of Public Works
PARKS DIVISION
 City-County Building, Suite 104
 210 Martin Luther King, Jr. Blvd.
 Madison, WI 53703

play
**MADISON
 PARKS**



PROJECT:
**PARK PAVING
 2017**

**LERDAHL PARK
 3514 LITTLE
 FLEUR WAY
 MADISON, WI 53703**

Although every effort has been made in preparing these plans and checking them for accuracy, the contractor and subcontractors must check all details and dimensions of their trade and be responsible for the same.

| ITEM | DATE |
|---------------|------------|
| Drawn by: CCS | 5-26-17 |
| Approved by: | xx-xx-xxxx |
| | |
| | |
| | |


PUBLIC WORKS PROJECT #:
7959

SHEET TITLE:
REMOVALS

SHEET NUMBER:
5.2

City of Madison
 Department of Public Works
PARKS DIVISION
 City-County Building, Suite 104
 210 Martin Luther King, Jr. Blvd.
 Madison, WI 53703

play
**MADISON
 PARKS**

Graphical Scale
 0 20 ft 

PROJECT:
**PARK PAVING
 2017**

**LERDAHL PARK
 3514 LITTLE
 FLEUR WAY
 MADISON, WI 53703**

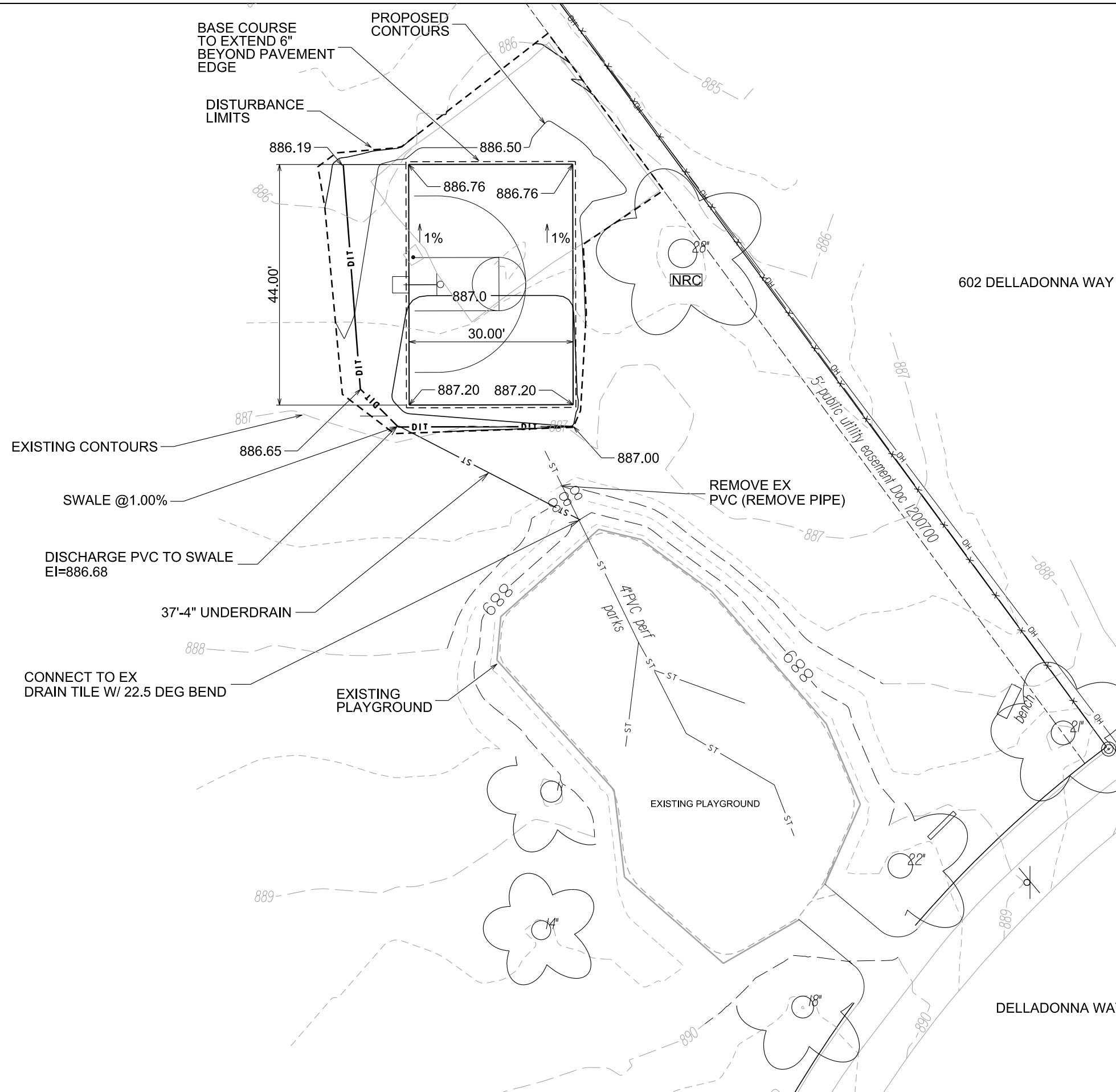
Although every effort has been made in preparing these plans and checking them for accuracy, the contractor and subcontractors must check all details and dimensions of their trade and be responsible for the same.



| ITEM | DATE |
|---------------|------------|
| Drawn by: CCS | 5-26-17 |
| Approved by: | xx-xx-xxxx |

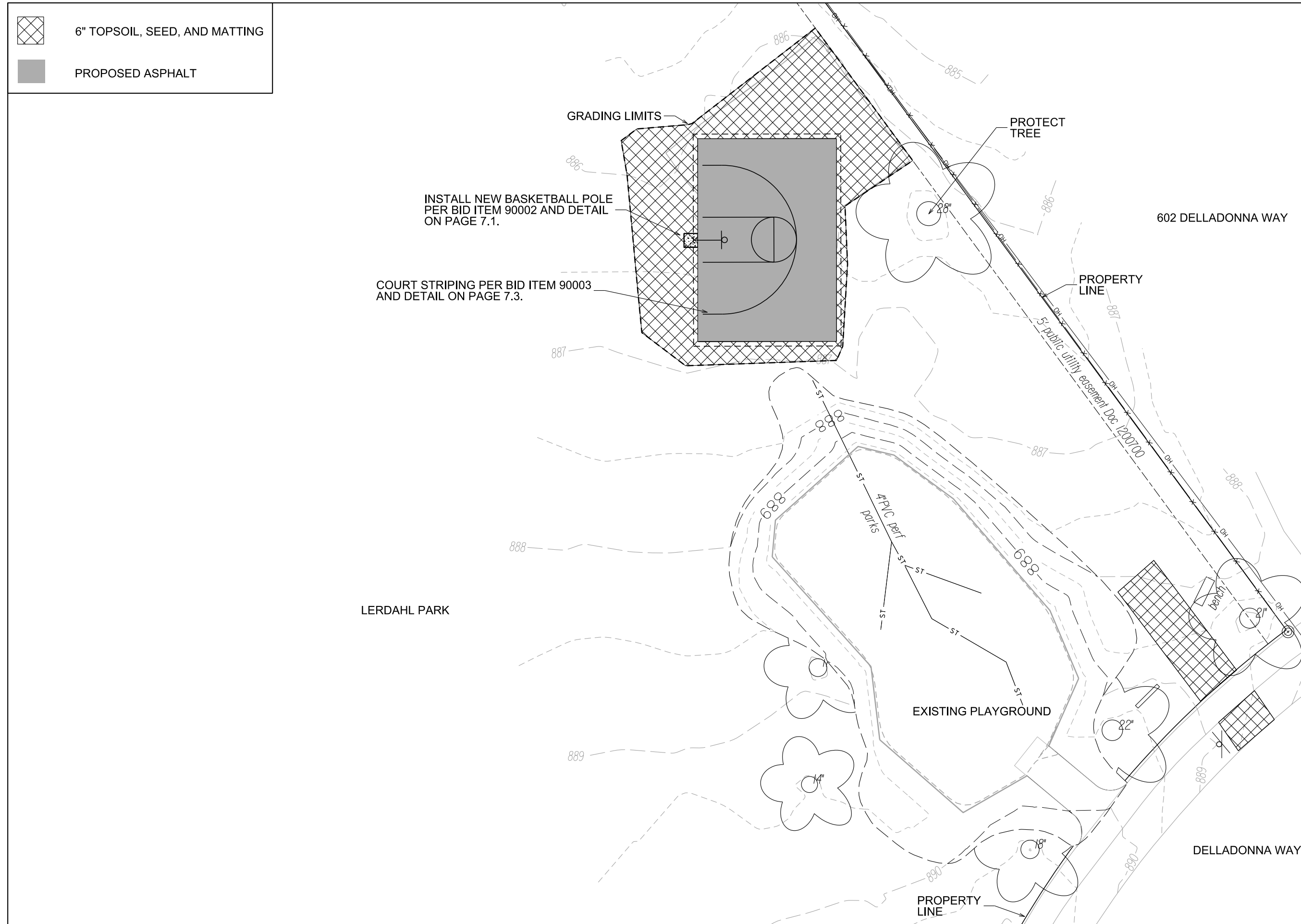
PUBLIC WORKS PROJECT #:
7959

SHEET TITLE:
GRADING

SHEET NUMBER:
5.3

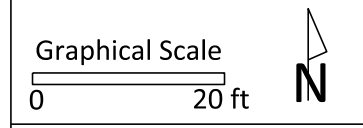


-  6" TOPSOIL, SEED, AND MATTING
-  PROPOSED ASPHALT



City of Madison
 Department of Public Works
PARKS DIVISION
 City-County Building, Suite 104
 210 Martin Luther King, Jr. Blvd.
 Madison, WI 53703

play
**MADISON
 PARKS**



PROJECT:
**PARK PAVING
 2017**

**LERDAHL PARK
 3514 LITTLE
 FLEUR WAY
 MADISON, WI 53703**



Although every effort has been made in preparing these plans and checking them for accuracy, the contractor and subcontractors must check all details and dimensions of their trade and be responsible for the same.

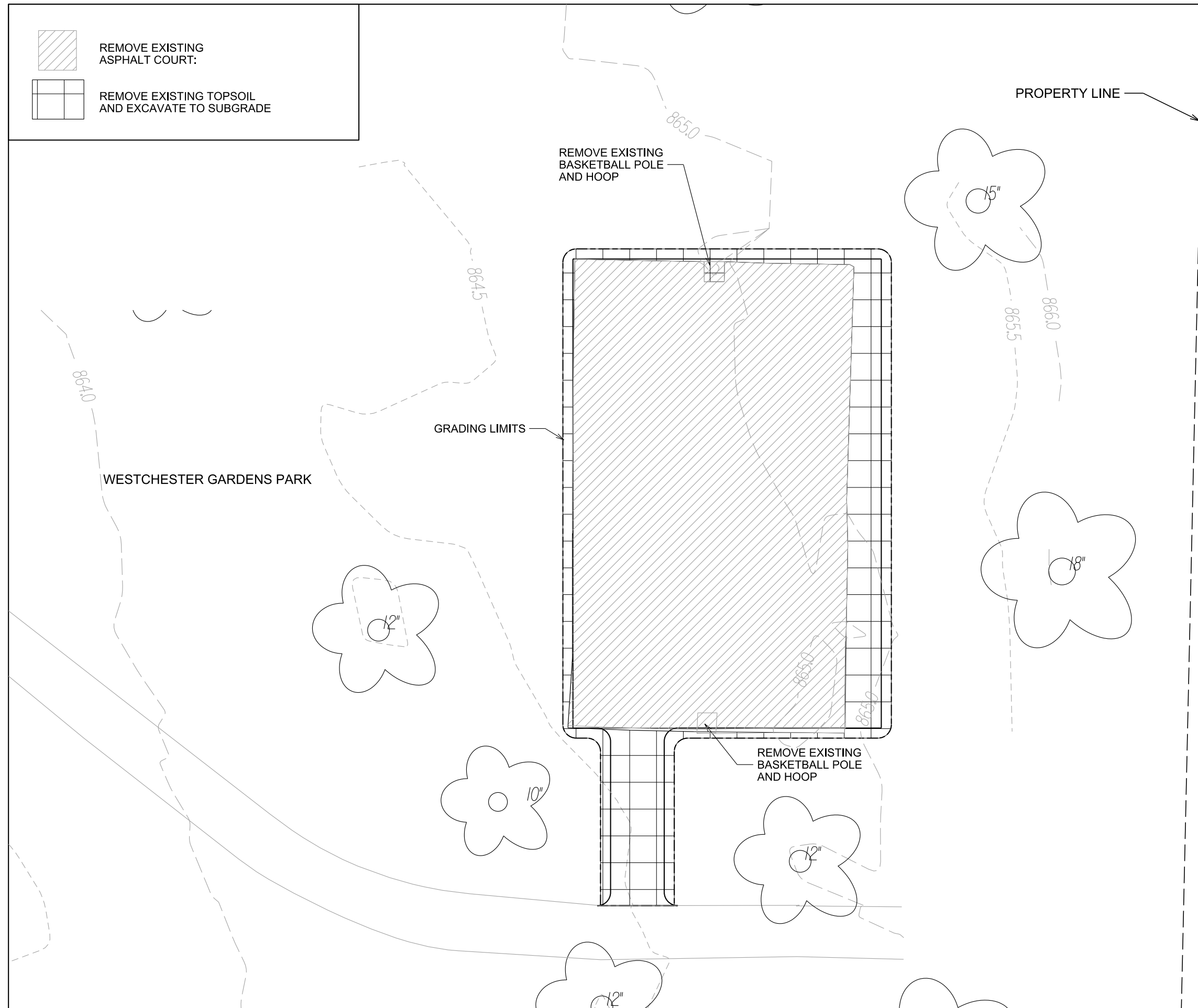
| ITEM | DATE |
|---------------|------------|
| Drawn by: CCS | 5-26-17 |
| Approved by: | xx-xx-xxxx |
| | |
| | |
| | |

PUBLIC WORKS PROJECT #:
7959

SHEET TITLE:
RESTORATION

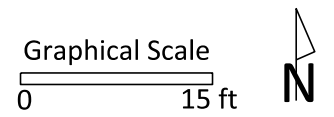
SHEET NUMBER:
5.4

-  REMOVE EXISTING ASPHALT COURT:
-  REMOVE EXISTING TOPSOIL AND EXCAVATE TO SUBGRADE



City of Madison
 Department of Public Works
PARKS DIVISION
 City-County Building, Suite 104
 210 Martin Luther King, Jr. Blvd.
 Madison, WI 53703

play
**MADISON
 PARKS**



PROJECT:
**PARK PAVING
 2017**

**WESTCHESTER
 GARDENS PARK
 3330 BASIL DR
 MADISON, WI 53704**

Although every effort has been made in preparing these plans and checking them for accuracy, the contractor and subcontractors must check all details and dimensions of their trade and be responsible for the same.

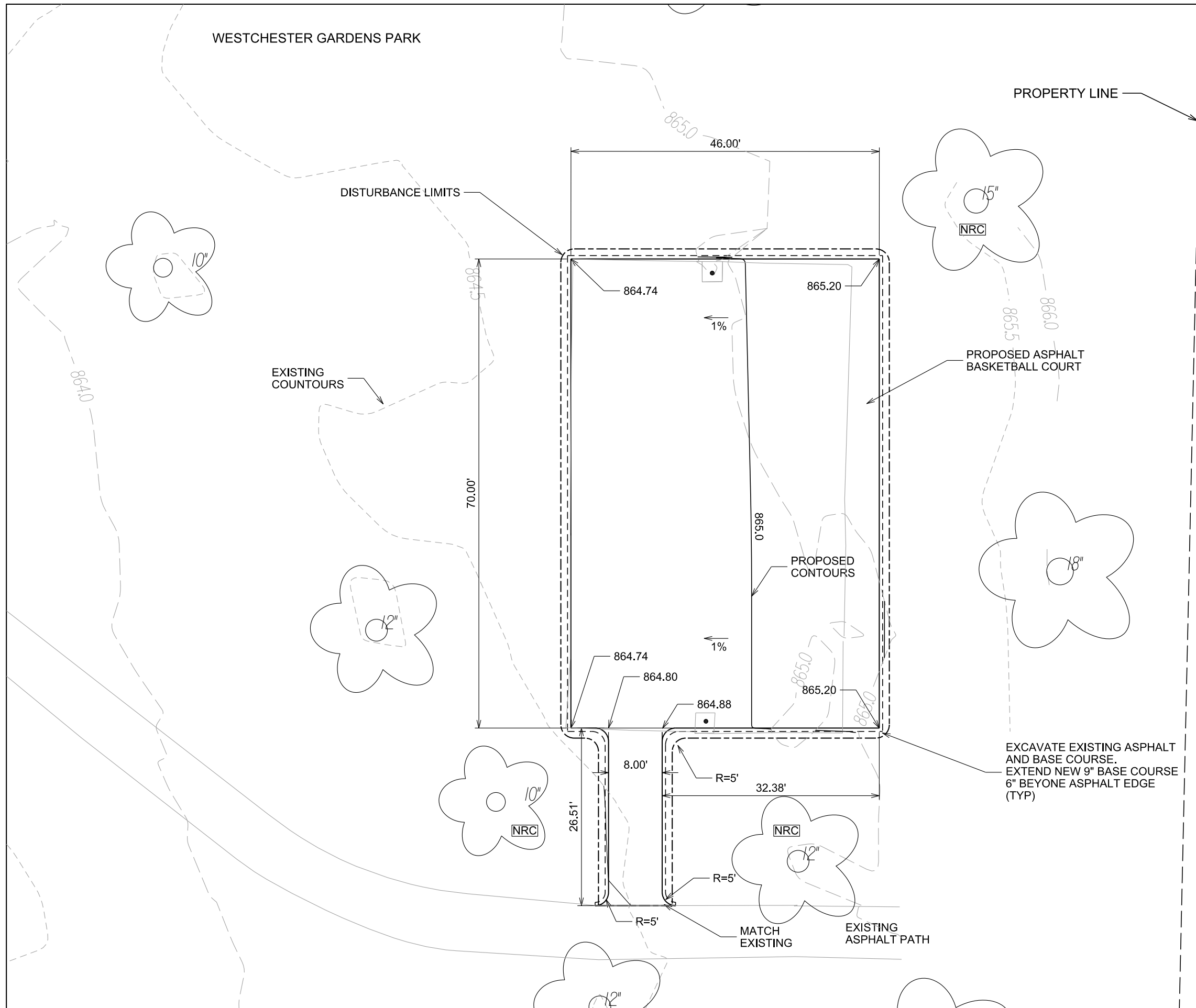
| ITEM | DATE |
|---------------|------------|
| Drawn by: CCS | 5-26-2017 |
| Approved by: | xx-xx-xxxx |
| | |
| | |
| | |

PUBLIC WORKS PROJECT #:
7959

SHEET TITLE:
REMOVALS

SHEET NUMBER:
6.2

BASIL DR



City of Madison
 Department of Public Works
PARKS DIVISION
 City-County Building, Suite 104
 210 Martin Luther King, Jr. Blvd.
 Madison, WI 53703

play
**MADISON
 PARKS**

Graphical Scale
 0 15 ft **N**

PROJECT:
**PARK PAVING
 2017**

**WESTCHESTER
 GARDENS PARK
 3330 BASIL DR
 MADISON, WI 53704**

Although every effort has been made in preparing these plans and checking them for accuracy, the contractor and subcontractors must check all details and dimensions of their trade and be responsible for the same.


| ITEM | DATE |
|---------------|------------|
| Drawn by: CCS | 5-26-2017 |
| Approved by: | xx-xx-xxxx |
| | |
| | |
| | |
| | |

PUBLIC WORKS PROJECT #:
7959

SHEET TITLE:
GRADING

SHEET NUMBER:
6.3

BASIL DR


 6" TOPSOIL, SEED, AND MATTING

 PROPOSED ASPHALT

City of Madison
 Department of Public Works
PARKS DIVISION

City-County Building, Suite 104
 210 Martin Luther King, Jr. Blvd.
 Madison, WI 53703

play
MADISON
PARKS

Graphical Scale
 0 15 ft 

PROJECT:
PARK PAVING
2017

WESTCHESTER
GARDENS PARK
3330 BASIL DR
MADISON, WI 53704

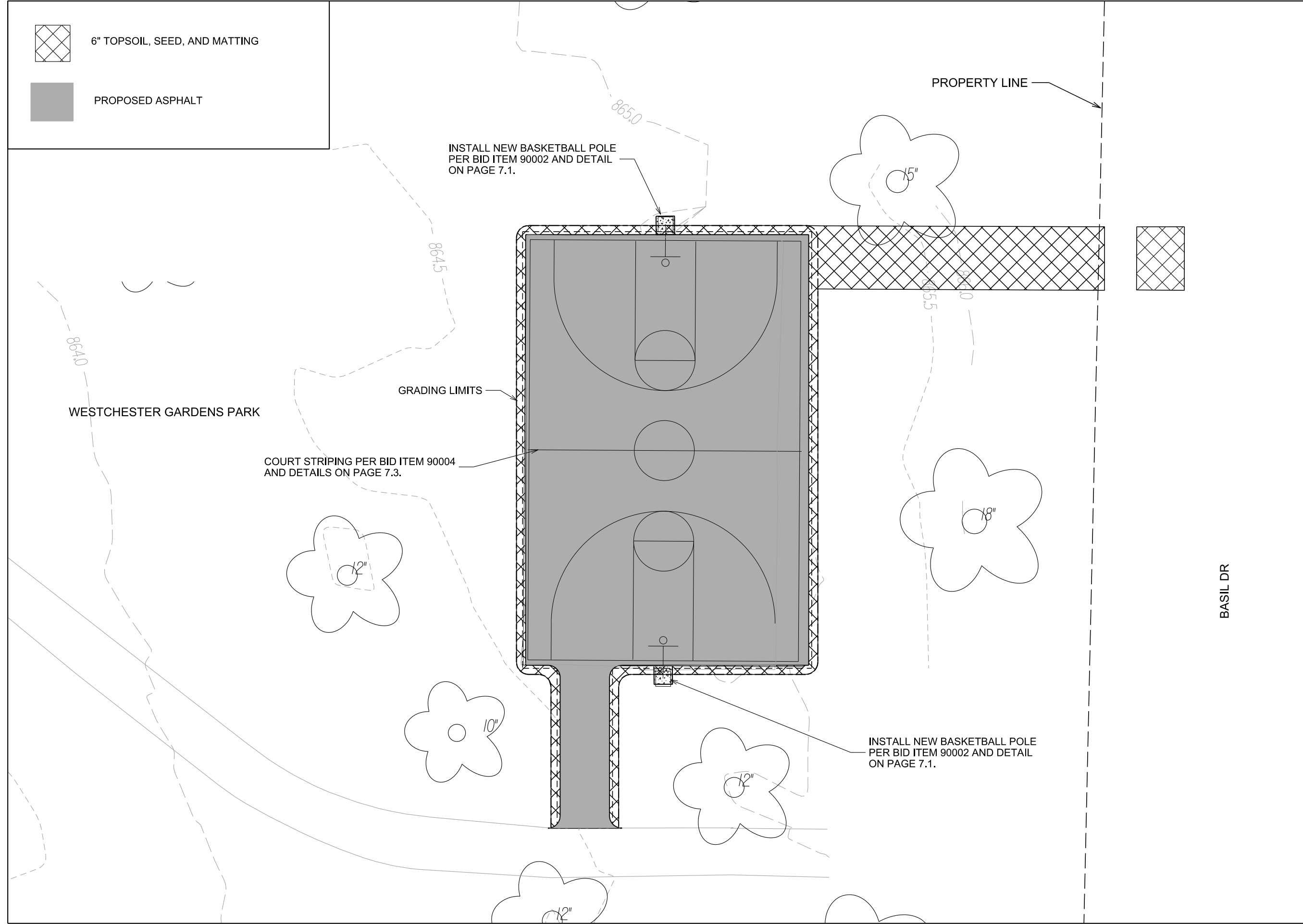
Although every effort has been made in preparing these plans and checking them for accuracy, the contractor and subcontractors must check all details and dimensions of their trade and be responsible for the same.

| ITEM | DATE |
|---------------|------------|
| Drawn by: CCS | 5-26-2017 |
| Approved by: | xx-xx-xxxx |
| | |
| | |
| | |
| | |

PUBLIC WORKS PROJECT #:
7959

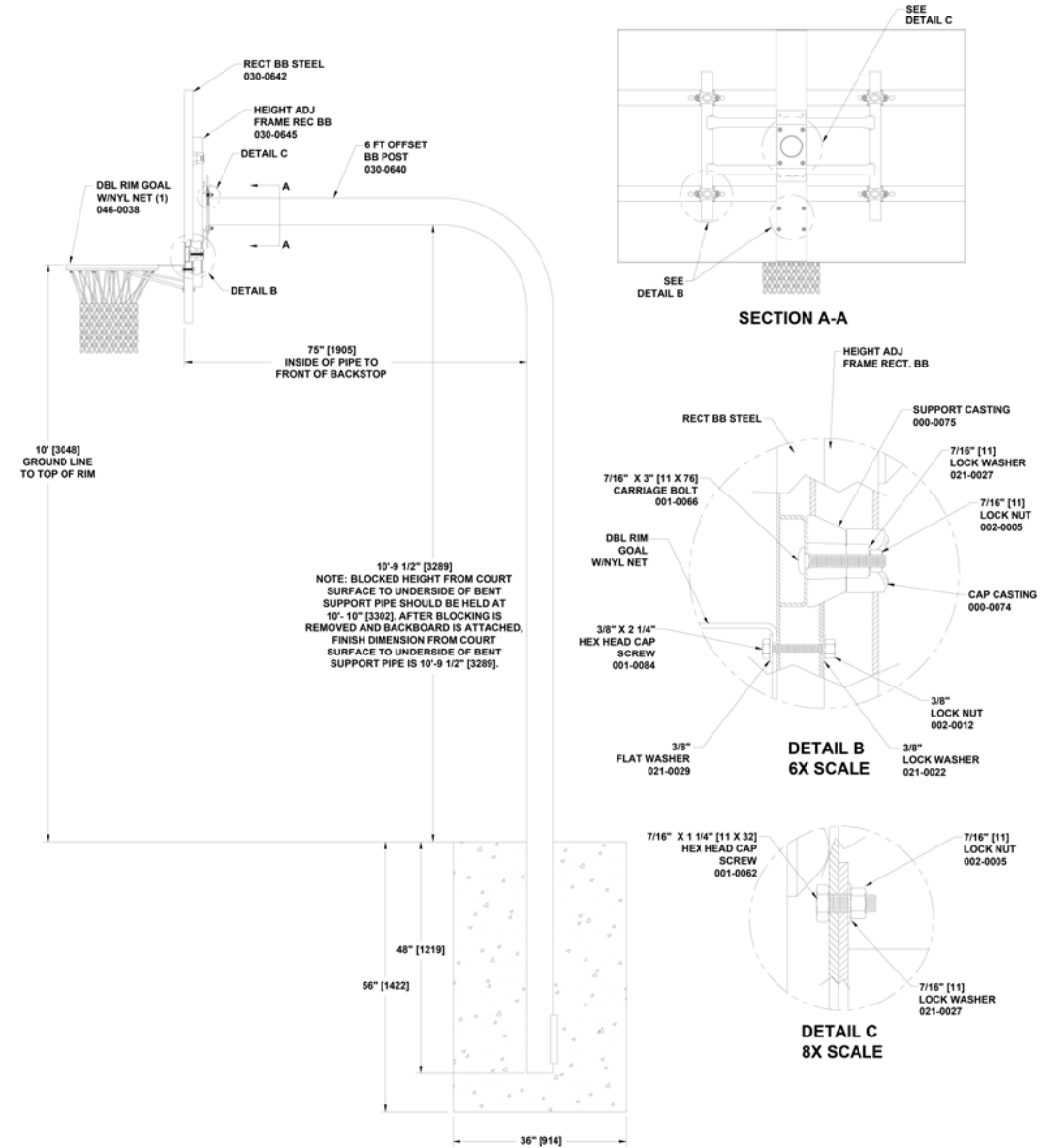
SHEET TITLE:
RESTORATION

SHEET NUMBER:
6.4





4/22/2011



**590-0039
RECT BB DBL RIM NYL 6' (1)**

BCI Burke Company, LLC P.O. Box 549 Fond du Lac, Wisconsin 54936-0549 Telephone 1-800-356-2070

| PARTS LIST | | |
|------------|--------------------------------------|-----|
| PART NO. | DESCRIPTION | QTY |
| 000-0074 | CAP CASTING | 4 |
| 000-0075 | SUPPORT CASTING | 4 |
| 030-0640 | 6 FT OFFSET BACKBOARD POST | 1 |
| 030-0642 | RECT BACKBOARD STEEL | 1 |
| 030-0645 | HEIGHT ADJ FRAME RECTANGLE BACKBOARD | 1 |
| 036-0164 | HARDWARE PACKAGE | 1 |
| 046-0038 | DOUBLE RIM GOAL W/NYLON NET (1) | 1 |

Note: Hardware package(s) may include extra hardware that is not necessary for this installation.

SPECIFICATIONS

CAP CASTING; SUPPORT CASTING: Hot-dipped galvanized, grade 32510, malleable iron.

6 FT OFFSET BACKBOARD POST: One piece all welded construction consisting of 5 9/16" OD x sch. 40 galvanized steel pipe, 1/4" HR steel plate, and 1 1/2" x 1 1/2" x 1/4" HR steel angle.

RECT BACKBOARD STEEL: One piece all welded construction consisting of 4' x 6' x 12 GA steel sheet with a 1 1/2" reinforced perimeter and 12 GA channel braces. Primed and finished with baked on powder coat on front side. Coated with sound-deadening rust inhibitor on back side.

HEIGHT ADJ FRAME RECTANGLE BACKBOARD: One piece all welded construction consisting of 2 3/8" OD x 10 GA & 1.900" OD x 11 GA galvanized steel tubing, 3/8" dia. HR steel round, and 1/4" HR steel plate. Finished in a baked on powder coat.

HARDWARE PACKAGE: Zinc plated steel carriage bolts, hex head capscrews, lock nuts and lock washers.

DOUBLE RIM GOAL W/NYLON NET (1): 18" diameter regulation size rim, 5/8" round steel, no-tie clips and nylon net. Rim is finished with an orange baked on powder coat.

SHIPPING WEIGHT: 526 LBS.

INSTALLATION INSTRUCTIONS

1. Dig footings as shown. NOTE: Hole size may vary depending on local soil and weather conditions.
2. Place bent support pipe into footing to ground line marked on pipe. Block and plumb square to court. **NOTE:** Blocked height from court surface to underside of bent support pipe should be held at 10'-10 1/2". See drawing. Adjust if necessary.
3. Pour concrete and let set for 2 to 3 days.

AFTER CONCRETE HAS SET:

4. Remove blocking and fasten attachment frame to backboard. Insert 7/16" x 3" C.B. through backboard and castings. Position attachment frame on support castings and attach cap castings. Fasten using 7/16" lock washers and 7/16" nuts. When all castings are in position, tap castings into alignment and tighten all hardware. See DETAIL B.
5. Raise backboard to position. Fasten bent support pipe to center hole position on attachment frame using 7/16" x 1 1/4" H.H.B., 7/16" lock washers and 7/16" lock nuts. See SECTION A-A and DETAIL C.
6. Fasten goal to backboard using 3/8" x 2 1/4" hex head cap screws, 3/8" lock nuts 3/8" flat washers and 3/8" lock washers. See SECTION A-A and DETAIL B. Hang net.
7. Tighten all hardware.

NOTE: BLOCKED HEIGHT FROM COURT SURFACE TO UNDERSIDE OF BENT SUPPORT PIPE SHOULD BE HELD AT 10'-10". SEE DRAWING. AFTER BLOCKING IS REMOVED AND BACKBOARD IS ATTACHED, FINISH DIMENSION FROM COURT SURFACE TO UNDERSIDE OF BENT SUPPORT PIPE IS 10'-9 1/2".

590-0039.doc Description: RECT BB DBL RIM NYL 6'(1)
REV: 04 PCN: 11-0092 4/22/2011

City of Madison
Department of Public Works
PARKS DIVISION
City-County Building, Suite 104
210 Martin Luther King, Jr. Blvd.
PO Box 2987
Madison, WI 53701-2987

play
**MADISON
PARKS**

PROJECT:
**PARK PAVING -
2017**

Although every effort has been made in preparing these plans and checking them for accuracy, the contractor and subcontractors must check all details and dimensions of their trade and be responsible for the same.

| ITEM | DATE |
|---------------|---------|
| Drawn by: CCS | 5-26-17 |
| | |
| | |
| | |
| | |

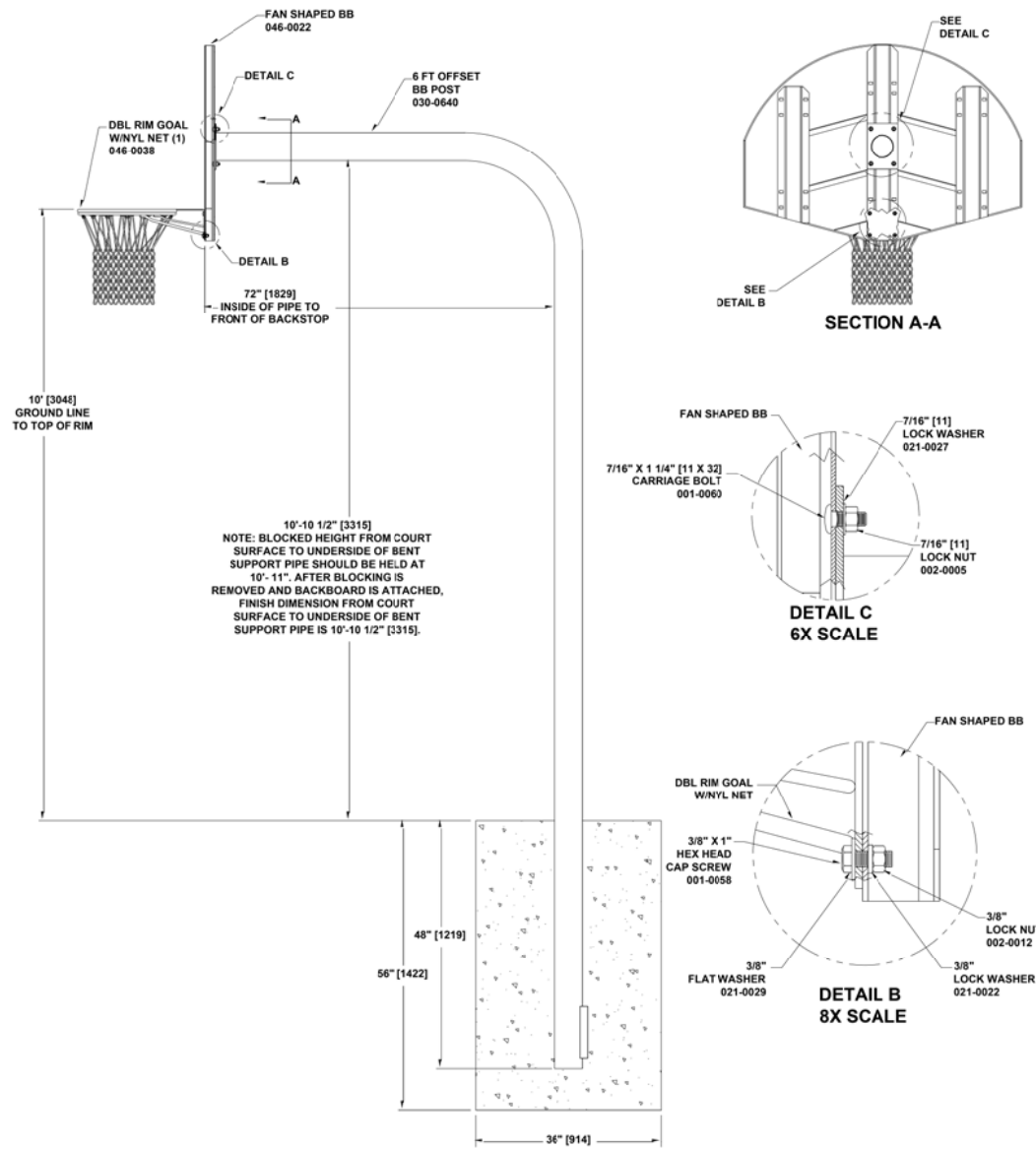
PUBLIC WORKS PROJECT #:
7959

SHEET TITLE:
**BASKETBALL POLE
(RECTANGULAR
BACKBOARD) DETAIL**

SHEET NUMBER:
7.1



6/13/2005



**590-0041
FAN BB DBL RIM NYL 6' (1)**

BCI Burke Company, LLC P.O. Box 549 Fond du Lac, Wisconsin 54936-0549 Telephone 1-800-356-2070

| PARTS LIST | | |
|------------|---------------------------------|-----|
| PART NO. | DESCRIPTION | QTY |
| 030-0640 | 6 FT OFFSET BACKBOARD POST | 1 |
| 036-0165 | HARDWARE PACKAGE | 1 |
| 046-0022 | FAN SHAPED BACKBOARD | 1 |
| 046-0038 | DOUBLE RIM GOAL W/NYLON NET (1) | 1 |

Note: Hardware package(s) may include extra hardware that is not necessary for this installation.

SPECIFICATIONS

6 FT OFFSET BACKBOARD POST: One piece all welded construction consisting of 5 9/16" OD x sch. 40 galvanized steel pipe, 1/4" HR steel plate, and 1 1/2" x 1 1/2" x 1/4" HR steel angle.

HARDWARE PACKAGE: Zinc plated steel carriage bolts, hex head cap screws, nuts and flat washers.

FAN SHAPED BACKBOARD: One piece all welded construction consisting of regulation size 38" x 54" x 10 GA steel sheet, 1/4" x 1 1/4" steel perimeter, and 10 GA bracing. Primed and finished with a baked on powder coat.

DOUBLE RIM GOAL W/NYLON NET (1): 18" diameter regulation size rim, 5/8" round steel, no-tie clips and nylon net. Rim is finished with an orange baked on powder coat.

SHIPPING WEIGHT: 437 LBS.

INSTALLATION INSTRUCTIONS

1. Dig footings as shown. NOTE: Hole size may vary depending on local soil and weather conditions.
2. Place bent support pipe into footing to ground line marked on pipe. Block and plumb square to court. **NOTE:** Blocked height from court surface to underside of bent support pipe should be held at 10'-11". See drawing. Adjust if necessary.
3. Pour concrete and let set for 2 to 3 days.

AFTER CONCRETE HAS SET:

4. Raise backboard to position. Fasten bent support pipe to center hole position on backboard using 7/16" x 1 1/4" carriage bolts, 7/16" lock washers and 7/16" lock nuts. See SECTION A-A and DETAIL C.
5. Fasten goal to backboard using 3/8" x 1" hex head cap screws, 3/8" lock nuts 3/8" flat washers and 3/8" lock washers. See SECTION A-A and DETAIL B. Hang net.
6. Tighten all hardware.

NOTE: BLOCKED HEIGHT FROM COURT SURFACE TO UNDERSIDE OF BENT SUPPORT PIPE SHOULD BE HELD AT 10'-11". SEE DRAWING. AFTER BLOCKING IS REMOVED AND BACKBOARD IS ATTACHED, FINISH DIMENSION FROM COURT SURFACE TO UNDERSIDE OF BENT SUPPORT PIPE IS 10'-10 1/2".

590-0041.doc REV: 03 PCN: 05-0087 6/13/2005

City of Madison
Department of Public Works
PARKS DIVISION
City-County Building, Suite 104
210 Martin Luther King, Jr. Blvd.
PO Box 2987
Madison, WI 53701-2987



PROJECT:
**PARK PAVING -
2017**

Although every effort has been made in preparing these plans and checking them for accuracy, the contractor and subcontractors must check all details and dimensions of their trade and be responsible for the same.

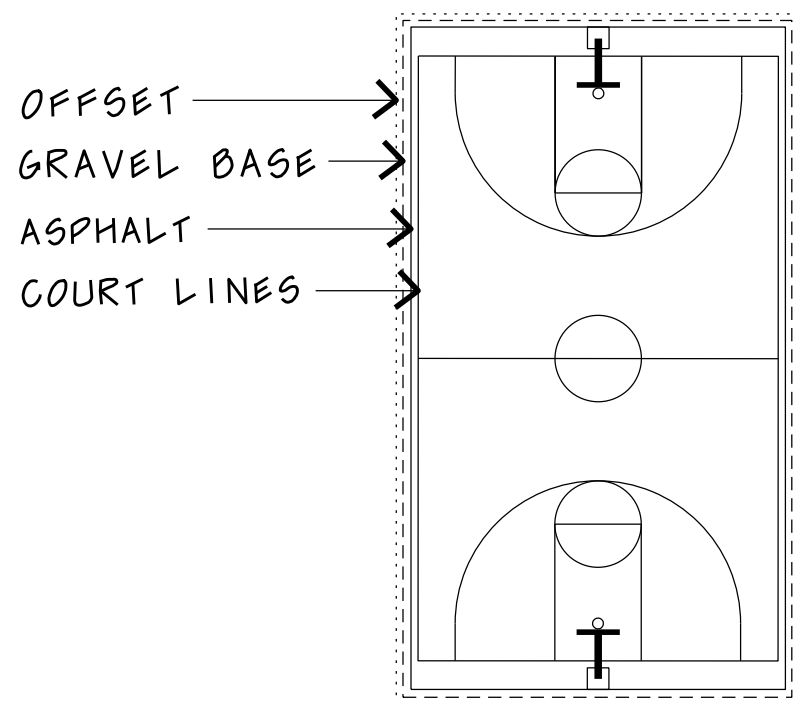
| ITEM | DATE |
|---------------|---------|
| Drawn by: CCS | 5-26-17 |
| | |
| | |
| | |
| | |

PUBLIC WORKS PROJECT #:
7959

SHEET TITLE:
**BASKETBALL POLE
(FAN BACKBOARD)
DETAIL**

SHEET NUMBER:
7.2

BASKETBALL COURT LAYOUT AND STRIPING DETAILS



ALLIED PARK COURT POLES AND STRIPING TO BE DONE BY OTHERS.

**WESTCHESTER GARDENS
 PARK COURT DIMENSIONS
 FULL COURT**

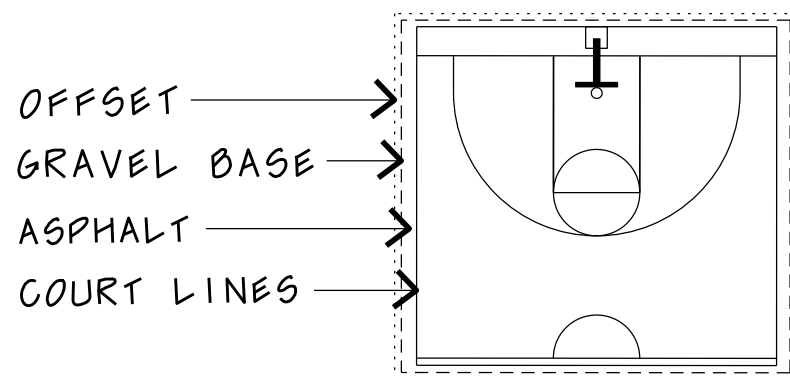
| | |
|-------------|-----------|
| LINES | 44' X 68' |
| PAVEMENT | 46' X 70' |
| GRAVEL BASE | 47' X 71' |
| OFFSET | 48' X 72' |

**ARBOR HILLS PARK
 COURT DIMENSIONS
 HALF COURT**

| | |
|-------------|-----------|
| LINES | 48' X 40' |
| ASPAHLT | 50' X 85' |
| GRAVEL BASE | 51' X 86' |
| OFFSET | 52' X 87' |

**LERDAHL PARK
 COURT DIMENSIONS
 HALF COURT**

| | |
|-------------|-----------|
| LINES | 44' X 30' |
| ASPAHLT | 44' X 30' |
| GRAVEL BASE | 45' X 31' |
| OFFSET | 46' X 33' |



**WALDORF PARK
 COURT DIMENSIONS
 HALF COURT**

| | |
|-------------|-----------|
| LINES | 44' X 34' |
| ASPAHLT | 44' X 34' |
| GRAVEL BASE | 45' X 35' |
| OFFSET | 46' X 36' |

OFFSET SHALL CONSIST OF TOPSOIL GRADED AT 2.00% AT COURT EDGE

PROJECT:

**PARK PAVING
 2017**

Although every effort has been made in preparing these plans and checking them for accuracy, the contractor and subcontractors must check all details and dimensions of their trade and be responsible for the same.

| | |
|---------------|---------|
| ITEM | DATE |
| Drawn by: CCS | 5-26-17 |

PUBLIC WORKS PROJECT #:
7959

SHEET TITLE:
**COURT STRIPING
 DETAIL**

SHEET NUMBER:
7.3